

आई.एस ओ 9001:2015 प्रमाणित कंपनी • ISO 9001:2015 Certified Company
 महारत्न कंपनी • A Maharatna Company

पश्चिम क्षेत्र -I / WESTERN REGION - I

द्वारा:- रजिस्टर्ड पोस्ट/पावती

दिनांक: 13.07.2020

संदर्भ संख्या: प.क्षे.पा.प्र.-1/पी.एम.एस./340/ 528

 सेवा में,
 श्री पुरुषोत्तम मनोहरलाल गांधी
 मेन रोड, बाजार चौक, केलवद,
 तहसील-सावनेर, जिल्हा-नागपुर (महाराष्ट्र)

PIN: 441112

विषय:- सूचना के अधिकार अधिनियम 2005 के अंतर्गत आवश्यक जानकारी।

महोदय ,

आपका पत्र दिनांक: 04.03.2020, जो इस कार्यालय में दिनांक: 22.06.2020 को प्राप्त हुआ है, आरटीआई आवेदन द्वारा चाही गयी जानकारी निम्नानुसार प्रस्तुत है :

क्र.सं	मांगी गई जानकारी	उत्तर / जानकारी
1.	पावरग्रिड वरोरा ट्रान्समिशन लिमिटेड चे पत्र क्र. TBCB/PWTL/TLC/G-W/FRA/1303 दि. २७.०५.२०१६ लासंलग्नित ऑनलाईन द्वारे दाखल वन प्रस्तावाची प्रतिलिपी. 7/12 सह (Copy of forest proposal submitted online) ची प्रतिलिपी	वन प्रस्ताव कि ऑनलाईन कॉपी संलग्न है तथा क्षेत्र विधान(Area statement) मे दर्शाये गये सर्वे क्रमांक के ७/१२ कि कॉपी संबंधीत तहसील के सेतु केंद्र से प्राप्त करे.
2.	ट्रान्समिशन लाईनचे मार्गदर्शक टोपोशीट(Topo-sheet showing route of transmission line) ची प्रतिलिपी	मार्गदर्शक टोपोशीट संलग्न है.
3.	क्षेत्र विधान(Area statement) ची प्रतिलिपी	क्षेत्र विधान(Area statement) संलग्न है.

उपरोक्त जानकारी से संबंधित यदि आपको कोई अपील करना हो तो उसे पीआईओ के उत्तर की प्राप्ति से 30 भीतर दिनों के अपीलीय अधिकारी को किया जा सकता है।

अपीलीय अधिकारी का पता-

 श्री. एन. के.ओहदार, कार्यपालक निदेशक प.क्षे.-1
 पावरग्रिड कारपोरेशन ऑफ इंडिया लिमिटेड,
 पश्चिम क्षेत्र-1, सम्प्रीति नगर, नारीरिंग रोड, पोस्ट -उप्पलवाडीनागपुर – 440026
 दूरध्वनीक्रमांक-0712-2641470;ईमेल: nkohdar@powergridindia.com


सम्प्रीति नगरनारी, रिंग रोड - डाकघर ,उप्पलवाडी ,नागपुर -026 440

Sampriti Nagar, Nari Ring Road P.O Uppalwadi, Nagpur - 440026 दूरभाष / Phone : 0712-2641478-79

केन्द्रीय कार्यालय"सावामिनी" : प्लॉट नंबर 2, सेक्टर-29, गुरुग्राम -122001 (हरियाणा : दूरभाष : 0124-2571700-719

Corporate Office: "Saudamini", Plot No 2, Sector-29, Gurugram-122001, (Haryana) Tel : 0124-2571700-719


मंत्रिकुल कार्यालय: बी-9, कृतुव इंस्टीट्यूशनल परिसर, कटवारीया सराय, नई दिल्ली -110 016 दूरभाष :011-26560112, 26560121, 26564812, 26564892 CİN : L40101DL1989GOI038121

Registered Office: B-9, Qutab Institutional Area, Katwaria Sarai, New Delhi-110 016 Tel: 011-26560112, 26560121, 26564812, 26564892 CİN : L40101DL1989GOI038121

 Website: www.powergridindia.com



(In continuation to letter ref. no. WRTS-I/PMS/340/ 528 dated: 13.07.20)


13/7/2020
(पंकज दलाल)

पब्लिक इंफारमेशन ऑफिसर
पावरग्रिड, पश्चिम क्षेत्र -1, नागपुर
दूरध्वनी क्रमांक 0712- 2641484
ईमेल: pankajdalal@powergridindia.com

प्रतिलिपि-सादर सूचनार्थः

- 1) कार्यपालक निदेशक पश्चिम क्षेत्र -1
- 2) व. महाप्रबंधक (पी. एम. एस)
- 3) व. महाप्रबंधक, Warora

765 K V/C (HEXA) Gadawara – Warora Transmission line

POWER GRID WARORA TRANSMISSION LIMITED

(A 100% WHOLLY OWNED SUBSIDIARY OF POWER GRID CORPORATION OF INDIA LIMITED, A GOVT OF INDIA ENTERPRISE)

District - NAGPUR

Tahsil	Range	Name of Village	Sy.No.	Compart. No.	Details of Forest required Land			Legal Status	Remarks
					Length (M)	Width (M)	Area Sq.m. Ha.		
SAONER	Khapa	RAIBASHA	413	196	24	67	1610	0.161	Protected Forest
			387	196	187	67	12530	1.253	Protected Forest
		PANDHARI	44		229	67	15343	1.534	Zudpi Jungle FD
			12		92	67	6164	0.616	Zudpi Jungle FD
		BHAGE MARHI	15/16		129	67	8643	0.864	Zudpi Jungle FD
			88	KOREGHAT	250	67	16750	1.675	Zudpi Jungle FD
		SONOLI (NAIK)	328		18	67	1206	0.121	Zudpi Jungle RD
			331		11	67	737	0.074	Zudpi Jungle RD
		WADHONA KHURD	17		119	67	7973	0.797	Zudpi Jungle RD
			164	SAWALI KHURD	205	67	13735	1.374	Zudpi Jungle FD
		UBALI	566		111	67	7437	0.744	Zudpi Jungle RD
			173	KHAPRI (KOTHE)	20	67	1340	0.134	Zudpi Jungle RD
		178			26	67	1742	0.174	Zudpi Jungle RD
		GHOGLI	154		271	67	18157	1.816	Zudpi Jungle RD
			50	NIMBOLI	96	67	6432	0.643	Zudpi Jungle RD
		46			39	67	2613	0.261	Zudpi Jungle RD
45		354	67	23718	2.372	Zudpi Jungle RD			
NAGPUR (RURAL)	Mandawada	LADAI JUNGLE	9		1530	67	102510	10.251	Reserve Forest
			59		6	67	402	0.040	Zudpi Jungle FD
		SIRPUR	26		38	67	2546	0.255	Zudpi Jungle FD
			10	MOHOGAON	8	67	536	0.054	Zudpi Jungle FD
		Turagondi	177		92	67	6164	0.616	Zudpi Jungle FD
			66	Mohgaon	19	67	1273	0.127	Zudpi Jungle RD
		77			84	67	5628	0.563	Zudpi Jungle RD
		Mandavghorad	138		195	67	13060	1.306	Zudpi Jungle RD
			153		75	67	5020	0.502	Zudpi Jungle RD
		Salaimendha	105		283	67	18990	1.899	Protected Forest
				BidBargaon	308		41875	4.188	Reserve Forest
		51		97	67	6499	0.650	Protected Forest	
		62		277	67	18559	1.856	Protected Forest	
		63		12	67	804	0.080	Protected Forest	
		64		236	67	15812	1.581	Protected Forest	
		65		46	67	3082	0.308	Protected Forest	

सचिवा के अधिकार अधिनियम के अंतर्गत जारी
 सचिवा अधिकाारी / सत्य प्रमाणनी / True Copy
 of the document/record supplied under RTI Act.
 राज दलाल / Pankaj Dalal
 सचिवा अधिकाारी / Public Information Officer
 पावर ग्रिड कॉर्पोरेशन ऑफ इंडिया लिमिटेड / Mandawada (Marwadi)
 Power Grid Corporation of India Ltd.
 क्षेत्र-1 / Western-Region-1
 नागपुर / Nagpur

सचिवा धवने
 कं. अभियंता (सं.नि.)
 पावरग्रिड तर्फ

765 KV/C (HEXA) Gadarwara - Warora Transmission Line

POWER GRID WARORA TRANSMISSION LIMITED

(A 100% WHOLLY OWNED SUBSIDIARY OF POWER GRID CORPORATION OF INDIA LIMITED, A GOVT OF INDIA ENTERPRISE)

District - NAGPUR

Tahsil	Range	Name of Village	Sy.No.	Compart. No.	Details of Forest required Land			Legal Status	Remarks	
					Length (M)	Width (M)	Area			
						Sq.m.	Ha.			
HINGNA	Butibori	Pipardhara	60		84	67	5628	0.563	Zudpi Jungle RD	
			65		38	67	2546	0.255	Zudpi Jungle RD	
			28		17	67	1139	0.114	Zudpi Jungle RD	
			29		15	67	1005	0.101	Zudpi Jungle RD	
			2		2	67	134	0.013	Zudpi Jungle RD	
			14		38	67	2546	0.255	Zudpi Jungle RD	
			3		35	67	2345	0.235	Zudpi Jungle RD	
			28	Kinhi (Rithi)	66	67	4450	0.445	Zudpi Jungle RD	
			46	Khapari (Gandhi)	26	67	1742	0.174	Zudpi Jungle RD	
			14	Boregaon (Rithi)	154	67	10318	1.032	Zudpi Jungle RD	
		190	Khairi (Khurd)	69	67	4623	0.462	Zudpi Jungle RD		
		144		347	67	23249	2.325	Zudpi Jungle RD		
		89	Ghodeghat	59	67	3953	0.395	Zudpi Jungle RD		
		91		109	67	7303	0.730	Zudpi Jungle RD		
		113		19	67	1273	0.127	Zudpi Jungle RD		
		124		7	67	469	0.047	Zudpi Jungle RD		
		208	Asola	50	67	3350	0.335	Zudpi Jungle RD		
		16	Ghogli	7	67	469	0.047	Zudpi Jungle RD		
		123	Sawangi	17	67	1139	0.114	Zudpi Jungle RD		
						6963			46.656	

सचिन धवने
क. अभियंता (सं.नि.)
पावरग्रिड, वर्धा.

S.G. Parhate
CAF Nagpur (TLO) एवं जेनरल (स.नि.)
पावरग्रिड (वर्धा) विभाग

Dy. Conservator of Forest
Nagpur Forest Division
NAGPUR

सूचना के अधिकार अधिनियम के तहत आपूर्ति
दस्तावेज/अभिलेख की सत्य प्रतिलिपी/True Copy
of the document/records supplied under RTI Act.
पंकज दलाव/ Pankaj Dalat
जेन सूचना अधिकारी/ Public Information Officer
पावरग्रिड कॉर्पोरेशन ऑफ इंडिया लिमिटेड/
Power Grid Corporation of India Ltd.
पश्चिम क्षेत्र-1/Western-Region-1
नागपुर/Nagpur

FORM - A

Form for seeking prior approval of Central Government under section 2 of the Forest(Conservation) Act,1980 for Diversion of fresh forest area

PART - I

(To be filled up by User Agency)


A. General Details**A-1. Project Details**

- (i). Proposal No. : FP/MH/TRANS/19047/2016
(ii). Name of Project for which Forest Land Is required : 765 kV D/C Gadawara-Warora Transmission Line (Maharashtra Portion)
(iii). Short narrative of the proposal and Project/scheme for which the forest land is required : NTPC Limited (NTPC) is establishing coal based Gadawara STPS of 2 x 800 MW generation project at Gadawara, Narsingpur District in the State of Madhya Pradesh. The Transmission System Strengthening is planned for the evacuation & supply of power from the Gadawara STPS to Maharashtra state
(iv). State : Maharashtra
(v). Category of the Proposal : Transmission Line
(vi). Shape of forest land proposed to be diverted : Linear
(vii). Estimated cost of the Project(Rupees in lacs) : 70332
(viii). Area of forest land proposed for diversion(in ha.): 50.731
(ix). Non-forest land required for this project(In ha.): 817.514
(x). Total period for which the forest land is proposed to be diverted(In years): NIL

A-2. Details of User Agency

- (i). Name : POWERGRID WARORA TRANSMISSION LIMITED
(ii). Address1 : SAMPRITI NAGAR, P.O. UPPALWADI
(iii). Address2 : NAGPUR
(iv). State : Maharashtra
(v). District : Nagpur
(vi). Pin : 440026
(vii). Landmark : NIL
(viii). Email address : skdambhare.pg@gmail.com
(ix). Landline Telephone No. : 712-2641478
(x). Fax No. : 712-
(xi). Mobile No. : 9423762527
(xii). Website (If any) : www.powergridindia.com
(xiii). Legal status of User Agency : Central PSU

A-3. Details of Person Making Application

- (i). First Name: SACHIN
(ii). Middle Name: SURESH
(iii). Last Name: DHAWANE
(iv). Gender: Male
(v). Designation: JUNIOR ENGINEER
(vi). Address 1: PLOT NO. 3, FIRST FLOOR VIJAYA BANK COMPLEX
(vii). Address 2: NEAR DHUNIWALE MATH SQ.
(viii). State: Maharashtra
(ix). District: Wardha
(x). Tehsil: Wardha
(xi). Pin: 442001
(xii). Landmark: NIL
(xiii). Email Address: pwtlwarora@gmail.com
(xiv). Landline Telephone No.: 7158-217598
(xv). Fax No.: NIL
(xvi). Mobile No.: 8275039093
(xvii). Copy of documents in support of the competence/authority of the person making this application to make application on behalf of the User Agency: 

सूचना के अधिकार अधिनियम के तहत आपूर्ति
दस्तावेज/अभिलेख की सत्य प्रतिलिपी / True Copy
of the document/record supplied under RTI Act.

पंकज दलाल / Pankaj Dalal
जन सूचना अधिकारी / Public Information Officer
पावरग्रिड कॉर्पोरेशन ऑफ इंडिया लिमिटेड /
Power Grid Corporation of India Ltd.
पश्चिम क्षेत्र-1 / Western-Region-1
नागपुर / Nagpur

B. Details of land required for the Project

- B-1. Details of proposal seeking prior approval of Central Government under the Act for diversion of forest land for the Project already submitted in the past

List of proposal submitted in Past							
S.no	Proposal Status.	Proposal No.	Moef File No.	Area Proposed for Diversion(Ha.)	Area Diverted(Ha.)	Date of In-Principle Approval	Date of Final Approval

NIL

B-2. Details of forest land proposed to be diverted

B-2.1 Details of Divisions involved

Details of Divisions involved			
S.no	Division Name	Forest Land(ha.)	Non-Forest Land(ha.)
1.	Nagpur	46.656	529.255
2.	Wardha	4.075	270.109
3.	Chandrapur	0	18.15
Total		50.731	817.514

B-2.2 Details of Districts involved

District wise breakup			
S.no	District Name	Forest Land(ha.)	Non-Forest Land(ha.)
1.	Nagpur	46.656	529.255
1.	Wardha	4.075	270.109
3.	Chandrapur	0	18.15
Total		50.731	817.514




B-2.3 Village wise breakup

Villages wise breakup			
S.no	Village	Forest Land(ha.)	Non-Forest Land(ha.)
NIL			

B-2.4 Component wise breakup


Component wise breakup			
S.no	Component	Forest Land(ha.)	Non-Forest Land(ha.)
1	Transmission line	50.731	817.513967
Total		50.731	817.513967

C. Maps of forest land proposed to be diverted

Division 1. : Nagpur			
(i). Area of forest land proposed to be diverted(in ha.) : 46.656		<p>सूचना के अधिकार अधिनियम के तहत आपूर्ति दस्तावेज/अभिलेख को सत्य प्रतिलिपी / True Copy of the document/record supplied under RTI Act.</p> <p><i>Pankaj Dalal</i> पंकज दलाल / Pankaj Dalal जन सूचना अधिकारी / Public Information Officer पावरग्रिड कॉर्पोरेशन ऑफ इंडिया लिमिटेड / Power Grid Corporation of India Ltd. पश्चिम क्षेत्र-1 / Western-Region-1 नागपुर / Nagpur</p>	
(ii). Nature of the Project: Linear			
(b). No. of Segments : One			
Segment wise details			
Segments	Segment Area(in ha.)	Kml File of Segments (To view KML file on google the same may be downloaded and then open if in google earth install in your computer).	
1.	46.656	 View File	
(iii). Copy of Survey of India Toposheet indicating boundary of forest land proposed to be diverted: 			
(iv). Scanned copy of the Geo-referenced map of the forest land proposed to be diverted prepared by using GPS or Total Station: 			

Division 2. : Wardha			
(i). Area of forest land proposed to be diverted(in ha.) : 4.075			
(ii). Nature of the Project: Linear			
(b). No. of Segments : One			
Segment wise details			
Segments	Segment Area(in ha.)	Kml File of Segments (To view KML file on google the same may be downloaded and then open if in google earth install in your computer).	
1.	4.075		

View File

(iii). Copy of Survey of India Toposheet indicating boundary of forest land proposed to be diverted: (iv). Scanned copy of the Geo-referenced map of the forest land proposed to be diverted prepared by using GPS or Total Station: **D. Justification for locating the Project in forest land and details of alternatives examined:**(i). Copy of note containing justification for locating the Project in forest land: 

(ii). Whether a copy of map indicating location of alternative examine is required to be provided: Yes

(a). Copy of map indicating location of alternative examined: **E. Employment likely to be generated**

(i). Whether the Project is likely to generate employment?: Yes

(ii). Permanent/Regular Employment(Number of persons): 0

(iii). Temporary Employment(Number of person-days): 1000000

F. Displacement of People due to the Project, if any

(i). Whether Project involves displacement?: No

G. Details of Cost-Benefit analysis for the Project

(i). Whether the Project requires Cost-Benefit analysis?: Yes

(a). Copy of Cost-Benefit analysis: **H. Status of Environmental Clearance**

(i). Whether the Project requires Clearance under the Environment (Protection) Act 1986?: No

I. Status of Wildlife Clearance


(i). Whether the Project or a part thereof is located in any Protected Area or their Eco sensitive zone?: No

J. Applicability of special provisions governing Scheduled Areas

(i). Whether the Project or a part thereof is located in a Scheduled Area?: No

K. Status of settlement of rights under the Forest Rights Act, 2006 on the forest land proposed to be diverted

(i). Whether the process for settlement of Rights under the Forest Rights Acts 2006 on the forest land proposed to be diverted has been completed?: Yes

(a). Copy of documentary evidence in support of settlement of rights under the Forest Rights Act, 2006 on the forest land proposed to be diverted: **L. Details of land identified for Compensatory Afforestation**

(i). Whether non-forest or Revenue forest land is required to be provided by User Agency?: Not Applicable


(ii). Whether the area of non-forest land or Revenue forest land required to be provided by User Agency for raising Compensatory Afforestation is less than area of forest land proposed to be diverted?: Not Applicable

(iii). Reason for not providing Non-Forest Land: Not Applicable

Additional information Details

Documents		
S.No	Documents	Remarks
NIL		

सूचना के अधिकार अधिनियम के तहत आपूर्ति
दस्तावेज / अभिलेख की सत्य प्रतिलिपी / True Copy
of the document/record supplied under RTI Act.


पंकज दलाल / Pankaj Dalal
जन सूचना अधिकारी / Public Information Officer
पावरग्रिड कॉर्पोरेशन ऑफ इंडिया लिमिटेड /
Power Grid Corporation of India Ltd.
पश्चिम क्षेत्र-1 / Western-Region-1
नागपुर / Nagpur



सूचना के अधिकार अधिनियम के तहत आपूर्ति
 दस्तावेज/अभिलेख की सत्य प्रतिलिपी / True Copy
 of the document/record supplied under RTI Act.

Pankaj Dalal

पंकज दलाल / Pankaj Dalal
 सार्वजनिक सूचना अधिकारी / Public Information Officer
 पावरग्रिड कॉर्पोरेशन ऑफ इंडिया लिमिटेड /
 Power Grid Corporation of India Ltd.
 पश्चिम क्षेत्र-1 / Western-Region-1
 नागपुर / Nagpur

क्र.सं.	विवरण
1	सूचना के अधिकार अधिनियम के तहत आपूर्ति दस्तावेज/अभिलेख की सत्य प्रतिलिपी / True Copy of the document/record supplied under RTI Act.

POWERGRID Warora Transmission Limited

Process 765 kV D.C.
 Gairatpur-Warora Transmission Line
 T.C.P.D SHEET

WARORA NE GAI GAI