



पावरग्रिड
POWERGRID

पावर ग्रिड कॉर्पोरेशन ऑफ इंडिया लिमिटेड

(भारत सरकार का उद्यम)

POWER GRID CORPORATION OF INDIA LIMITED

(A Government of India Enterprise)

Registered Post with Acknowledgement Due

Ref: SR-II: RTI:F-1155:2020/ 2848

Date: 7th December, 2020

Smt. S.Rachana, Advocate
"Arunodaya Nilaya", B.L.Gowda Nagar,
Hiriyur Taluk, CHITRADURGA – 577599.
KARNATAKA

Madam,

Sub: Information sought under RTI Act, 2005 – reg.

This has reference to your application dated 02/11/2020 under RTI Act, 2005 received at this office on 09/11/2020. The query wise information sought in the application is furnished below:

Prior consent or prior permission is not stipulated in the Electricity Act, 2003 or The Indian Telegraph Act, 1885 and the same has been upheld by various Hon'ble High Courts and the Hon'ble Supreme Court of India.


- 1) (3) & (4) Notice issued to Smt. Kathyayanamma vide Notice No.2287 (Annex-A)
- 2) Compensation amount given to Smt. Kathyayanamma vide Bank account No.0867101026086 of Canara Bank, Hiriyur
- 5) M/s KRRTPL engaged as contractor.
- 6) Furnished below.
- 7) Smt. M Vasanthi, Sr.DGM, Power Grid corporation of India Ltd, Hiriyur sub-station.
- 8) Crop Compensation awarded for Rs.71400/- (Annex-B)
- 9) Crop damages awarded Rs.71,400/- for Green chilli compensation
- 10) No bunds are destructed & no road was formed and no compensation awarded.
- 11) POWERGRID has only "USER RIGHT" and 'No acquisition of land' is involved in the process of construction of transmission line/tower which comes under The Electricity Act, 2003 and Indian Telegraph Act, 1885.
- 12) 0 acre 1.75 Guntas
- 13) M/s KRRTPL engaged as contractor for erection of electric line.
- 14) & 15) No acquisition of land done. Mahazar/Survey sketch Enclosed as Annex-C.
- 16) The Transmission Line was constructed under prior approval by the Ministry of Power, Government of India vide Ref.52/11(PGCIL)/2015-PSPA-II/142-143 dated 23/02/2016 under section 68(1) of Electricity Act, 2003.

As per section 19 of the Right to Information Act 2005, if required, you may file an appeal to the First Appellate Authority of the organisation within 30 days of the issue of this order. The address of the First Appellate Authority is given below:

Shri S.Ravi, Executive Director (SRTS-II)
Power Grid Corporation of India Ltd., Singanayakanahalli, Yelahanka Hobli, Bangalore 560 064.
e-mail : sr2edo@powergrid.co.in Tel.No.: 080-23093701

Thanking you,

Yours faithfully,


(V.RAJESH)

Sr.General Manager & CPIO

e-mail id: sr2cpio@powergrid.co.in Tel.No.: 080-23093711

Encl.: As above

Copy to: Appellate Authority, POWERGRID, SRTS-II, Bangalore - for kind information

दक्षिणी क्षेत्र पारिषण प्रणाली - II क्षेत्रीय मुख्यालय, आर.टी.ओ. ड्राइविंग टेस्ट ट्रैक के पास सिंहायकनहल्ली, येलहंका होब्ली, बेंगलूरु - 560 064. दूरभाष : 080-23093700

Southern Region Transmission System - II RHQ., Near RTO Driving Test Track, Singanayakanahalli, Yelahanka Hobli, Bengaluru - 560 064. Phone : 080-23093700

केन्द्रीय कार्यालय : "सौदामिनी", प्लॉट नं.: 2, सेक्टर-29, गुरुग्राम-122001, (हरियाणा), दूरभाष 0124-2571700-719

Corporate Office : "Saudamini", Plot No. 2, Sector-29, Gurugram-122001, (Haryana) Tel. : 0124-2571700-719

पंजीकृत कार्यालय : बी-9, कुतब इंस्टीट्यूशनल एरिया, कटवारिया सराय, नई दिल्ली - 110 016 दूरभाष : 011-26560112, 26560121, 26564812, 26564892, सीआईएन : L40101DL1989GOI038121

Registered Office : B-9, Qutab Institutional Area, Katwaria Sarai, New Delhi-110 016. Tel : 011-26560112, 26560121, 26564812, 26564892, CIN : L40101DL1989GOI038121

Website : www.powergridindia.com

POWERGRID CORPORATION OF INDIA LIMITED

(A Government of India Enterprises)

House no. 05, Tirumal Nilaya, Near Swamy Vivekananda College, Vijayanagara Layout,
Pavagada - 561 202, Tumkur Dist.,**NOTICE UNDER INDIAN TELEGRAPH ACT 1885**

Ref No : Comp /

No : 2287

To Kathayamma R w/o late G. Gurusiddappa
Mehikwale

Date : 20/10/2018

Dear Sir / Madam,

Power Grid Corporation Of India Ltd, has been entrusted with the construction of Pavagada - Hiriyur 400 KV D/c Transmission Line by Government of India vide its letter No : 52/11 (RGCIL) / 2015-PSPA-II/142 - 143 dated 23.02.2016.

In exercise of the powers under the Indian telegraph act 1885, Part - III section 10 to 19 conferred under section 164 of the Indian Electricity act 2003, through the Gazette of India, extraordinary dated 27 December 2003, notice is hereby given that the 400 KV Pavagada - Hiriyur D/C Transmission Line will pass through your property as described below which may cause damage to the standing crops and the trees within the Right of way are required to be cut. The crops damaged / trees cut may be taken over by you or your authorized representative. Reasonable compensation for the crops damaged / trees cut will be paid as per the assessment of the Revenue / Horticulture / Forest Departments (Governments of Karnataka/Andhra Pradesh).

1. Name of the Owner : Kathayamma R w/o late G. Gurusiddappa
2. Survey no : 248/7
3. Name of the Village : Mehikwale
4. Name of the Mandal / Tashil : Aimangala
5. Name of the District : Chitradurga
6. List of Trees to be cut :

Section	Tree No.	Name of Tree / Crop	Approx Age	Girth & Height of the tree / Area of the Crop	Tree cut / Crop Damaged During (FDN/EREC/ ST RG)
50/0 to 50/1		Corridor compensation shall be paid as per BC order.			Strongly

Received the Notice :

Signature

For : POWERGRID CORPORATION OF INDIA LIMITED

Farmer / Authorized representative.

Date :


Signature

CONSTRUCTION OF 400KV D/C TUMKUR POOL (PAVAGADA) - HIRIYUR TRANSMISSION LINE									
CORRIDOR SURVEY JOINT MEASUREMENT REPORT									
VILLAGE: METIKURKE HOBLI: AIMANGALA TALUK: HIRIYUR DISTRICT: CHITRADURGA									
Sl. No.	TOWER LOCATION	OWNER DETAILS			SURVEY NUMBER	SUB DIVISION	Area		Sq.m
							Acres	Guntas	
1		J HEMANT KUMAR BIN M JAGADISH			238	1	12.00		5261.29
2	50/4	B ZAINABI BIN BUDEN SAAB, KHASINSAB BIN BUDEN SAAB			237	1	18.50		9979.43
3	50/3	TIMMABHOVI BIN JUGABHOVI RANGAPPA BIN SIDDAPPA			236	2	4.50		447.66
4		VINODAMMA KOM LATE GANGADHARAPPA VINODAMMA KOM LATE GANGADHARAPPA M HONNUR BI BIN MALLIK SABI			242	1P1 1P2 1P3	0.50		4088.97
5	50/2	AJANTHA KUMAR BIN L G GAURANNA REKHA BIN L G GAURANNA G SARATH BIN L G GAURANNA			244	8 7 9	7.25 20.50 4.50		737.8 2094.16 12633.03
6	50/1	KHALIL AHMED BIN LATE H BUDEN SAAB, KHASIM ALI BIN LATE H BUDEN SAAB KHALIL AHMED BIN LATE H BUDEN SAAB, KHASIM ALI BIN LATE H BUDEN SAAB			243	2P1 1	15.25 25.50		5592.97 2598.3
7		KATYAYANAMMA KOM G GURUSIDDAPPA NANDA ASHOK DESAI KOM ASHOK R DESAI			245	1 2	9.25 24.50		13073.66 2494.54
8		KATYAYANMA KOM R GURUSIDDAPPA			248	7	1.75		187.17
9	50/0	K S SIDDABASAMMA KOM C S TIPPERUDRAYA KS PRAMILA BIN L K S SOMANNA, K S SIDDA BASAMMA BIN LATE K S SOMANNA, K S MAHESA REDDY BIN LATE K S SOMANNA, K S KAMPLI BIN LATE K S SOMANNA, K S RUPA BIN LATE K S SOMANNA KM TIPPESWAMI BIN LATE MALLIKARJUNAAYYA			249	1 2 3	37.50 24.25 14.00		7844.98 2448.14 1403.82

ಭೂದಾಖಲೆಗಳ ಸಹಾಯಕ ನಿರ್ದೇಶಕರ ಕಛೇರಿ
ಹಿರಿಯೂರು ತಾಲ್ಲೂಕು, ಚಿತ್ರದುರ್ಗ ಜಿಲ್ಲೆ


ಗೌರವಾನ್ವಿತರು
ಹಿರಿಯೂರು ತಾಲ್ಲೂಕು, ಚಿತ್ರದುರ್ಗ ಜಿಲ್ಲೆ

H.O. Jaganath
ಮಾಹಿತಿ ಪರ್ಚೇಸ್
ಉಪನಿರ್ದೇಶಕರು



ಭೂದಾಖಲೆಗಳ ಸಹಾಯಕ ನಿರ್ದೇಶಕರು
ಹಿರಿಯೂರು ತಾಲ್ಲೂಕು, ಚಿತ್ರದುರ್ಗ ಜಿಲ್ಲೆ

Sl. No.	TOWER LOCATION	OWNER DETAILS	SURVEY NUMBER	SUB DIVISIO	Area	
					Acre	Sq.m
23	48/5	NAGAPPA BIN KARINAGAPPA RANGAPPA BIN HANUMAPPA KARIYAMMA KOM RANGAPPA	208	1	25.00	2536.09
24		KAMALAMMA KOM UMAPATI KEMANUNATHA BIN UMAPATI KELINGANAGAUDA PATIL BIN	209		28.00	2837.45
25		KEMANUNATHA BIN UMAPATI KELINGANAGAUDA PATIL BIN	189	2	0.50	4115.08
26	48/4	KEMANUNATHA BIN UMAPATI SUJIATHA KOM MS PARAMASIVAYYA KATAYANAMMA KOM T GURUSIDDAPPA	188	2	0.50	8162.84
27		RANGAPPA BIN LATE RANGAPPA KARIYANNA BIN LATE RANGAPPA THIMMANNA BIN LATE RANGAPPA	185	1	4.50	4494.62
28	48/3	RANGAPPA BIN LATE RANGAPPA KARIYANNA BIN LATE RANGAPPA THIMMANNA BIN LATE RANGAPPA	186	2	23.50	2374.26
29		N CHITTAPPA & IN NAGANNA NAGANNA BIN KARIYAPPA B. KRISHNAMURTHY B THIPPESWAMY	187	3	28.00	2827.01
30	48/2	B SRINIVAS BIN LATE BADAPPA NAGAPPA BIN PARI IRAPPA LAKSMIDEVI KOM LATEPIARRAJANNA	189	3	35.75	3613.76
31		N CHITTAPPA BIN NAGANNA	177	1	5.50	569.11
			178	1A	0.50	44.33
			179	11	5.00	505.97
			180	10	7.75	785.14
			181	4	22.00	2228.58
			182	1	24.50	6519.78
			183	3	38.50	3890.72
			184	1	9.50	965.84



H.A. Jagan...
ಮಾರುತಿ ಹೆಚ್.ಪಿ.
ಭೂಮಾಲಕರು

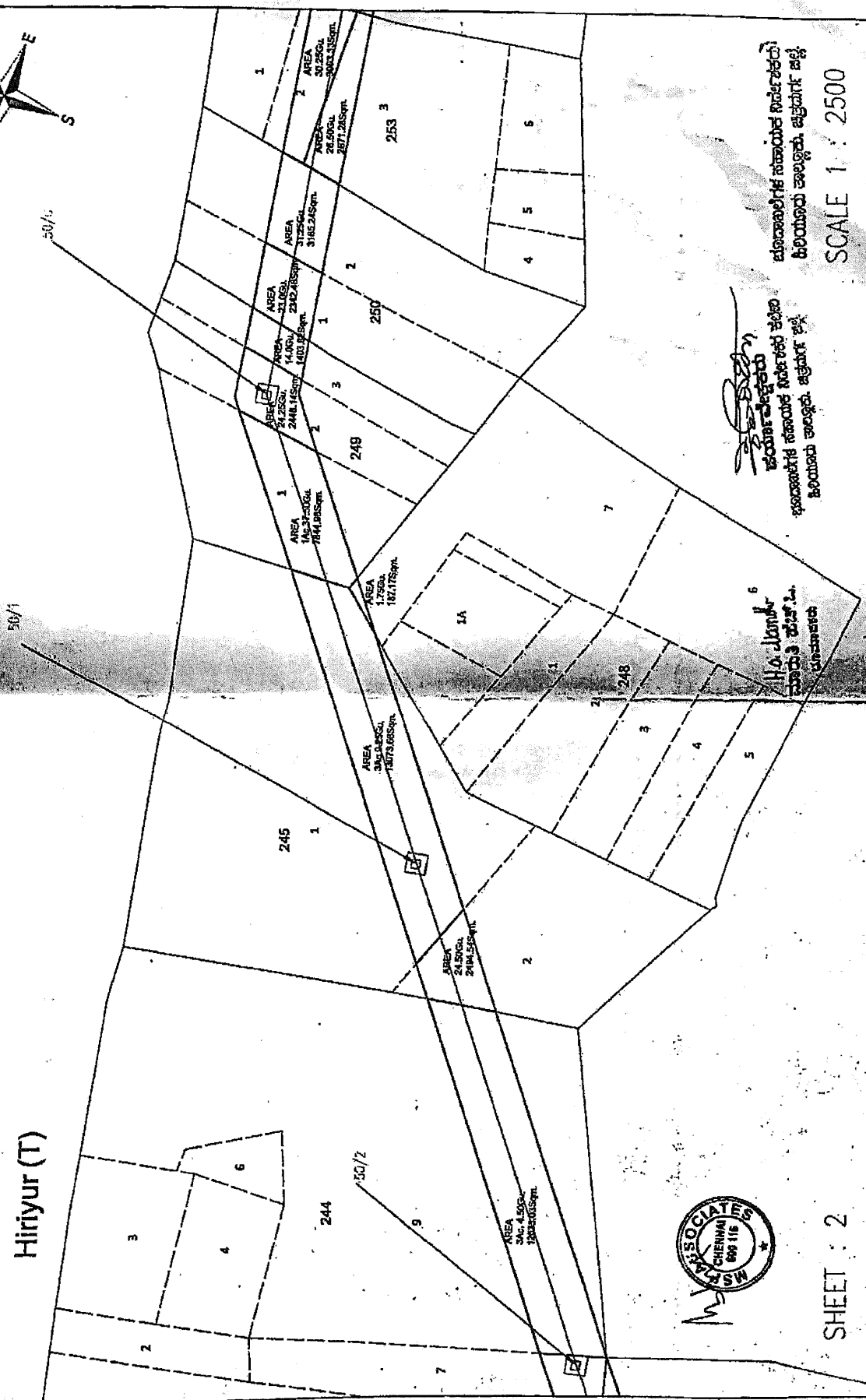
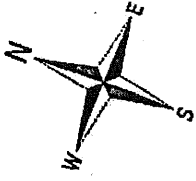
ಭೂಮಾಲಕರ ಸಹಾಯಕ ನಿರ್ದೇಶಕರು
ಹಿರಿಯರು ಕಾಲಾಕ್ಷುಕ, ಚಿತ್ರದರ್ಗ ಜಲ್ಲೆ

ಪರ್ಯಾಯಕರ
ಭೂಮಾಲಕರ ಸಹಾಯಕ ನಿರ್ದೇಶಕರು
ಹಿರಿಯರು ಕಾಲಾಕ್ಷುಕ, ಚಿತ್ರದರ್ಗ ಜಲ್ಲೆ

ಭೂಮಾಲಕರ ಸಹಾಯಕ ನಿರ್ದೇಶಕರು
ಹಿರಿಯರು ಕಾಲಾಕ್ಷುಕ, ಚಿತ್ರದರ್ಗ ಜಲ್ಲೆ

Metikurke

Chitradurga (D)
Hiriyur (T)



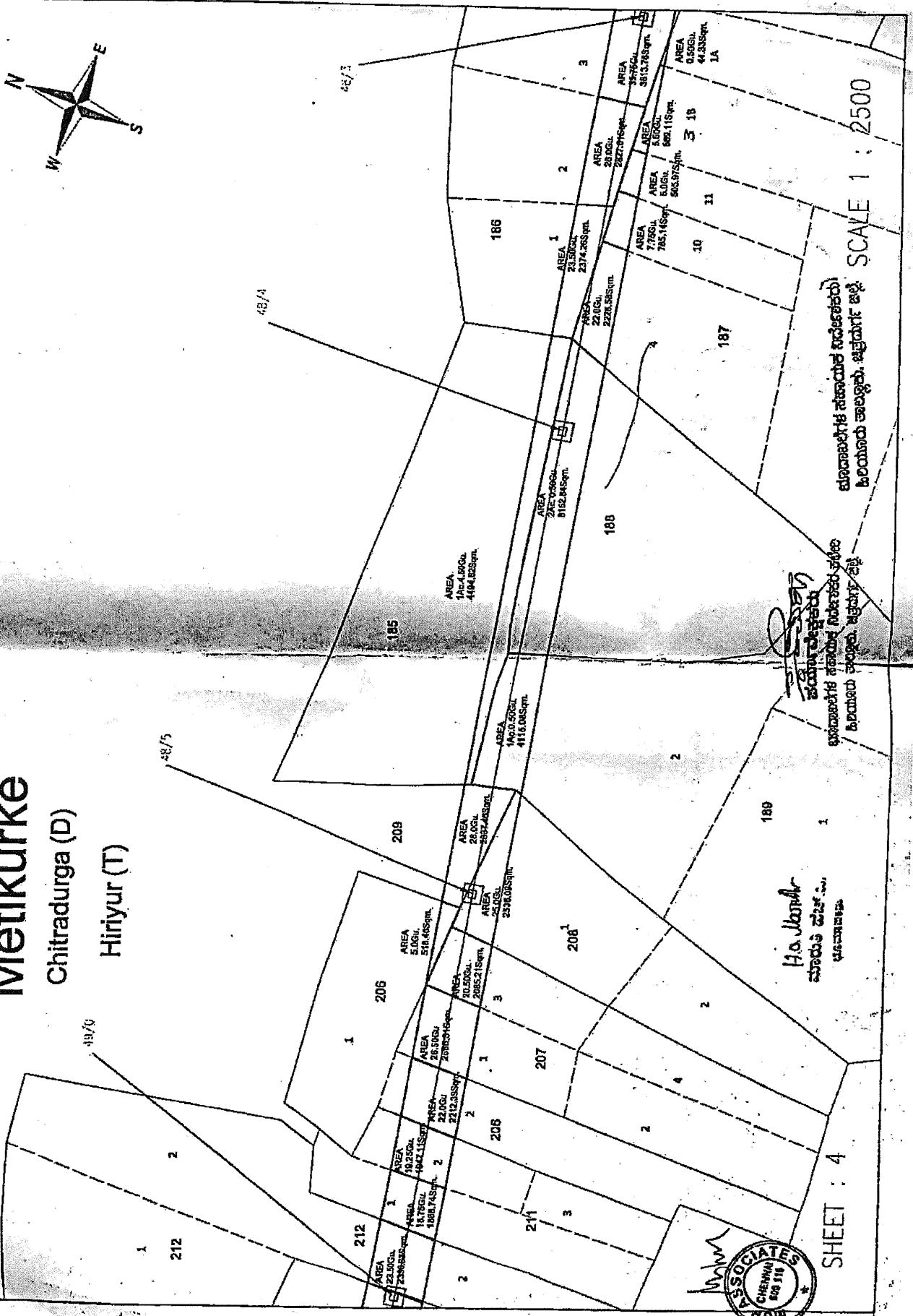
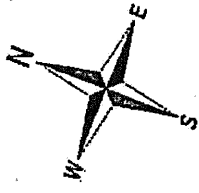
ಇರಿಯೂರು ತಾಲೂಕಿನ ಚಿತ್ರದುರ್ಗ ಜಿಲ್ಲೆಯ ಹಿರಿಯೂರು ಗ್ರಾಮೀಣ ಪಂಚಾಯತ್ ವ್ಯಾಪ್ತಿಯಲ್ಲಿರುವ ಈ ಭೂಮಿಯ ವಿವರಣೆ ಈ ಕೆಳಕಂಡಂತಿರುತ್ತದೆ.

SCALE 1 : 2500



SHEET : 2

Metikurke Chitradurga (D) Hiriyur (T)



SCALE 1 : 2500

ಮಾಪನದ ಸಹಾಯದಿಂದ ನಡವಿಸಲಾದ
ಹಿರಿಯೂರು ತಾಲ್ಲೂಕು, ಚಿತ್ರದುರ್ಗ ಜಿಲ್ಲೆ

ಮಾಪನದ ಸಹಾಯದಿಂದ ನಡವಿಸಲಾದ
ಹಿರಿಯೂರು ತಾಲ್ಲೂಕು, ಚಿತ್ರದುರ್ಗ ಜಿಲ್ಲೆ

H. S. Jaganath
ಮಾಪನದ ಸಹಾಯದಿಂದ ನಡವಿಸಲಾದ
ಹಿರಿಯೂರು ತಾಲ್ಲೂಕು, ಚಿತ್ರದುರ್ಗ ಜಿಲ್ಲೆ



SHEET : 4