



पावरग्रिड
POWERGRID

पावर ग्रिड कॉर्पोरेशन ऑफ इंडिया लिमिटेड

(भारत सरकार का उद्यम)

POWER GRID CORPORATION OF INDIA LIMITED

(A Government of India Enterprise)

Registered Post with Acknowledgement Due

Ref: SR-II: RTI:F-1156:2020/ 2848

Date: 7th December, 2020

Smt. S.Rachana, Advocate
"Arunodaya Nilaya", B.L.Gowda Nagar,
Hiriyur Taluk, CHITRADURGA – 577599.
KARNATAKA

Madam,

Sub: Information sought under RTI Act, 2005 – reg.

This has reference to your application dated 02/11/2020 under RTI Act, 2005 received at this office on 09/11/2020. The query wise information sought in the application is furnished below:

- 1) & 2) Notice issued to Shri Srinivasa vide Notice No. 2394
- 3) Rs.1,10,000/- awarded for Corridor compensation (copy enclosed – Annex-B). POWERGRID has only "USER RIGHT" and 'No acquisition of land' is involved in the process of construction of transmission line/tower which comes under The Electricity Act, 2003 and Indian Telegraph Act, 1885.
- 4) 140 Arcnut, 65 Arcnut saplings & 16 Coconut saplings. Crop compensation paid Rs.566468/-
- 5) The line constructed in 25.09.2018. No Tower installed in Sy. No. 187/4. Transmission Line is passing over the Sy.no: 187/4.
- 6) & 7) M/s KRRTPPL engaged as contractor.
- 8) Furnished below.
- 9) Smt. M Vasanthi, Sr.DGM, Power Grid corporation of India Ltd, Hiriyur sub-station.
- 10) POWERGRID has only "USER RIGHT" and 'No acquisition of land' is involved in the process of construction of transmission line/tower which comes under The Electricity Act, 2003 and Indian Telegraph Act, 1885.
- 11) Mahazar/Survey sketch enclosed (Annex-C).

As per section 19 of the Right to Information Act 2005, if required, you may file an appeal to the First Appellate Authority of the organisation within 30 days of the issue of this order. The address of the First Appellate Authority is given below:

Shri S.Ravi, Executive Director (SRTS-II)
Power Grid Corporation of India Ltd.,
Singanayakanahalli, Yelahanka Hobli, Bangalore 560 064.
e-mail : sr2edo@powergrid.co.in Tel.No.: 080-23093701

Thanking you,

Yours faithfully,

(V.RAJESH)

Sr.General Manager & CPIO
e-mail id: sr2cpio@powergrid.co.in
Tel.No.: 080-23093711

Encl.: As above

Copy to: Appellate Authority, POWERGRID, SRTS-II, Bangalore - for kind information

POWERGRID CORPORATION OF INDIA LIMITED

(A Government of India Enterprises)

House no : 05, Tirumal Nilaya, Near Swamy Vivekananda College, Vijayanagara Layout,
Pavagada - 561 202, Tumkur Dist.,



NOTICE UNDER INDIAN TELEGRAPH ACT 1885

Ref No : Comp /

No: 2394

B. Srinivas Bin late Belappa
Myathurhally, Hariharyur
Chitradurga

Date: 10/8/18

Dear Sir / Madam,

Power Grid Corporation Of India Ltd, has been entrusted with the construction of Pavagada - Hariharyur 400 KV D/c Transmission Line by Government of India Vide its letter No : 52/11 (PGCIL) / 2015-SPA-II/ 142 - 143 dated 23.02.2016.

In exercise of the powers under the Indian telegraph act 1885, Part - III section 10 to 19 conferred under section 164 of the Indian Electricity act 2003, through the Gazette of India, extraordinary dated 11th December 2003, notice is hereby given that the 400 KV Pavagada-Hariharyur D/C Transmission Line will pass through your property as described below which may cause damage to the standing crops and the trees within the Right of way are required to be cut. The crops damaged / trees cut may be taken over by you or your authorized representative. Reasonable compensation for the crops damaged / trees cut will be paid as per the assessment of the Revenue / Horticulture / Forest Departments (Governments of Karnataka/Andhra Pradesh).

Name of the Owner : B. Srinivas Bin late Belappa
Survey no : 187/4
Name of the Village : Mutkudla
Name of the Mandal / Tashil : Armarigala
Name of the District : Chitradurga
List of Trees to be cut :

No.	Section	Tree No.	Name of Tree / Crop	Approx Age	Girth & Height of the tree/ Area of the Crop	Tree cut / Crop Damaged During (FDN/REC/ ST RG)
	1193 to 434		Corridor compensation shall be paid as per D.C order			Stringing

Received the Notice :

[Signature]
nature

For : POWERGRID CORPORATION OF INDIA LIMITED

Owner / Authorized representative.
Signature

[Signature]
Signature



ID

CONSTRUCTION OF 400KV D/C TUMKUR POOL (PAVAGADA) - HIRIYUR TRANSMISSION LINE CORRIDOR SURVEY JOINT MEASUREMENT REPORT									
VILLAGE: METIKURKE HOBLI: AIMANGALA TALUK: HIRIYUR DISTRICT: CHITRADURGA									
Sl. No.	TOWER LOCATION	OWNER DETAILS	SURVEY NUMBER	SUB DIVISIO	Acres	Area Guntas	Sq.m		
1		JHEMANT KUMAR BIN M JAGADISH	238	1	1	12.00	5261.29		
2	50/4	B ZAINABI BIN BUDEN SAAB, KHASINSAB BIN BUDEN SAAB	237	1	2	18.50	9979.43		
3	50/3	TIMMABHOVI BIN JUGABHOVI RANGAPPA BIN SIDDAPPA	236	2	1	4.50	447.66		
4		VINODAMIMA KOM LATE GANGADHARAPPA VINODAMIMA KOM LATE GANGADHARAPPA	242	1P1 1P2 1P3	1	0.50	4088.97		
5	50/2	M HONNUR BI BIN MALLIK SABI AJANTRA KUMAR BIN L G GAURANNA REKHA BIN L G GAURANNA G SARATH BIN L G GAURANNA	244	8 7 9		7.25 20.50 4.50	737.8 2094.16 12633.03		
6	50/1	KHALIL AHMED BIN LATE H BUDEN SAAB, KHASIM ALI BIN LATE H BUDEN SAAB KHALIL AHMED BIN LATE H BUDEN SAAB, KHASIM ALI BIN LATE H BUDEN SAAB	243	2P1 1	11	15.25 25.50	5592.97 2598.3		
7		KATYAYANAMMA KOM G GURUSIDDAPPA NANDA ASHOK DESAI KOM ASHOK R DESAI	245	1 2	3	9.25 24.50	13073.66 2494.54		
8		KATYAYANAMMA KOM R GURUSIDDAPPA K S SIDDABASAMMA KOM C S TIPPERUDRAYYA	248	7 1		1.75 37.50	187.17 7844.98		
9	50/0	KS PRAMILA BIN L K S SOMANNA, K S SIDDA BASAMMA BIN LATE K S SOMANNA, K S MAHESA REDDY BIN LATE K S SOMANNA, K S KAMPLI BIN LATE K S SOMANNA, K S RUPA BIN LATE K S SOMANNA KM TIPPESWAMI BIN LATE MALLIKARJUNAAYYA	249	2 3		24.25 14.00	2448.14 1403.82		

ಭಾರತೀಯ ಸರ್ಕಾರದ ಸಹಾಯಕ ನಿರೀಕ್ಷಕರು
ಹಿರಿಯರು ತಾಲ್ಲೂಕು, ಚಿತ್ರದುರ್ಗ ಜಿಲ್ಲೆ.

ಭಾರತೀಯ ಸರ್ಕಾರದ ಸಹಾಯಕ ನಿರೀಕ್ಷಕರು
ಹಿರಿಯರು ತಾಲ್ಲೂಕು, ಚಿತ್ರದುರ್ಗ ಜಿಲ್ಲೆ.

ಗೌ. ಜಿಲ್ಲಾಧಿಕಾರಿ
ಚಿತ್ರದುರ್ಗ ಜಿಲ್ಲೆ
ಹಿರಿಯರು ತಾಲ್ಲೂಕು, ಚಿತ್ರದುರ್ಗ ಜಿಲ್ಲೆ.

ಗೌ. ಜಿಲ್ಲಾಧಿಕಾರಿ
ಚಿತ್ರದುರ್ಗ ಜಿಲ್ಲೆ
ಹಿರಿಯರು ತಾಲ್ಲೂಕು, ಚಿತ್ರದುರ್ಗ ಜಿಲ್ಲೆ.



Sl. No.	TOWER LOCATION	OWNER DETAILS	SURVEY NUMBER	SUB DIVISIO	Area	
					Acres	Sq.m
23	48/5	NAGAPPA BIN KARINAGAPPA RANGAPPA BIN HANUMAPPA	208	1	25.00	2536.09
24		KARIYAMIMA KOM RANGAPPA	209		28.00	2837.46
25		KAMALAMMA KOM UMAPATI KEMANJUNATHA BIN UMAPATI	189	2	0.50	4115.08
26	48/4	KELINGANAGAUDA PATIL BIN KEMANJUNATHA BIN UMAPATI	188		0.50	8162.84
27		SUJATHA KOM MS PARAMASIVAYYA KATAYANAMMA KOM T GURUSIDDAPPA	185	1	4.50	4494.52
28	48/3	RANGAPPA BIN LATE RANGAPPA KARIYANNA BIN LATE RANGAPPA THIMMANNA BIN LATE RANGAPPA	186	1 2 3	23.50 28.00 35.75	2374.25 2827.01 3613.76
29		N CHITTAPPA BIN NAGANNA NAGANNA BIN KARIYAPPA B. KRISHNAMURTHY B THIPPESWAMY B SRINIVAS BIN LATE BADAPPA	187	3 1A 11 10 4	5.50 0.50 5.00 7.75 22.00	569.11 44.33 505.97 785.14 2228.58
30	48/2	NAGAPPA BIN PARI RAPPA LAKSMIDEVI KOM LATEPIARRAJANNA	178	1 3	24.50 38.50	6519.78 3890.72
31		N CHITTAPPA BIN NAGANNA	177	1	9.50	965.84



H.O. Jeyaraj
 ಮಾರುತಿ ಹೆಚ್.ಬಿ.
 ಭೂಮಾವಳಿ

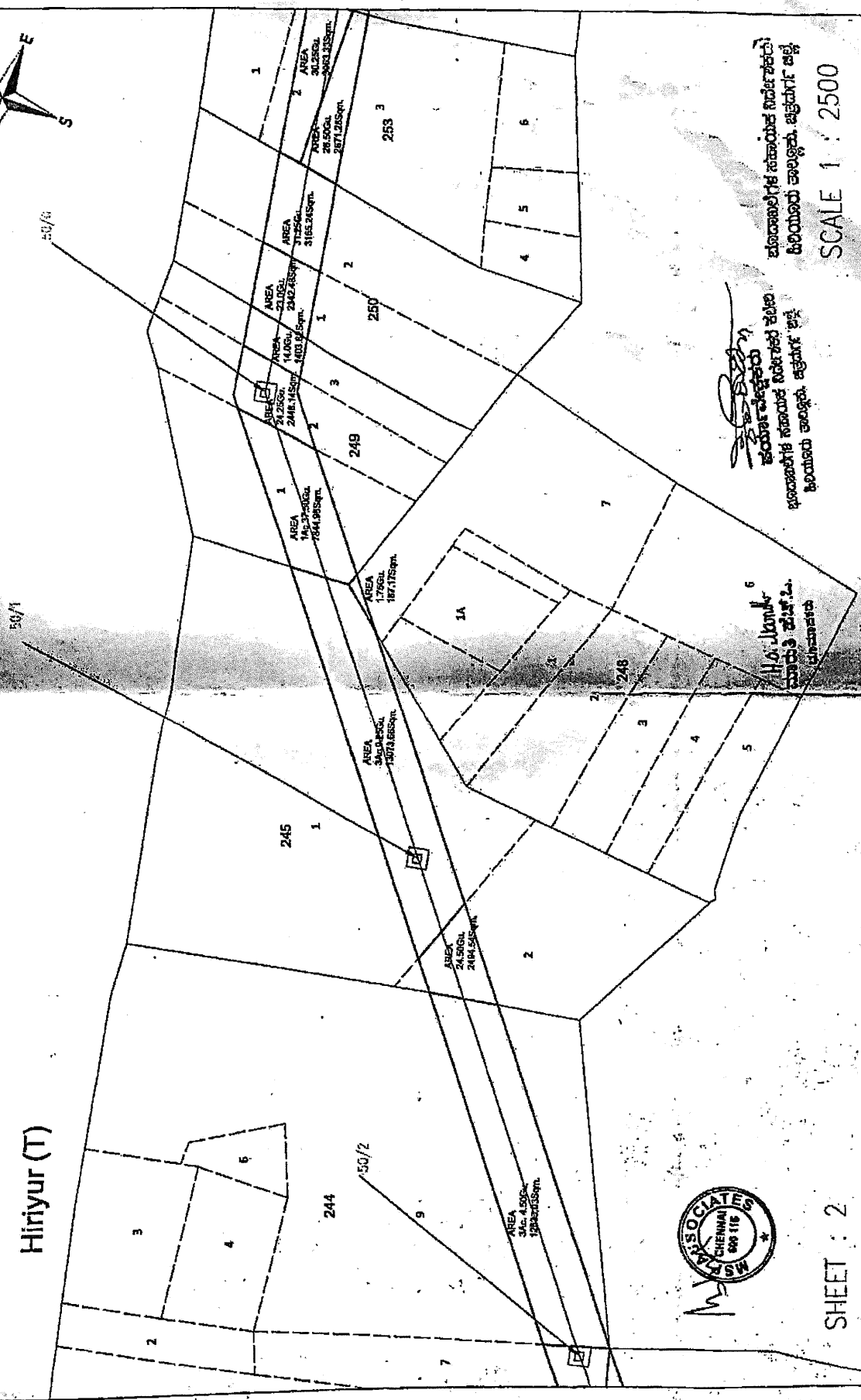
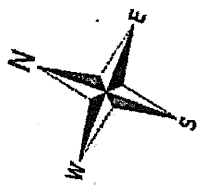
ಪಂಚಾಯತ್ ಸಹಾಯಕ ನಿರ್ದೇಶಕರು
 ಹಿರಿಯರು ಕಾಲೋಕ, ಚಿತ್ರದುರ್ಗ ಜಿಲ್ಲೆ

ಪಂಚಾಯತ್ ಸಹಾಯಕ ನಿರ್ದೇಶಕರು
 ಹಿರಿಯರು ಕಾಲೋಕ, ಚಿತ್ರದುರ್ಗ ಜಿಲ್ಲೆ

ಪಂಚಾಯತ್ ಸಹಾಯಕ ನಿರ್ದೇಶಕರು
 ಹಿರಿಯರು ಕಾಲೋಕ, ಚಿತ್ರದುರ್ಗ ಜಿಲ್ಲೆ

Metikurke

Chitradurga (D)
Hiriyur (T)



[Signature]
I hereby certify that the above is a true and correct copy of the original survey plan as per the records of the Government of Karnataka.

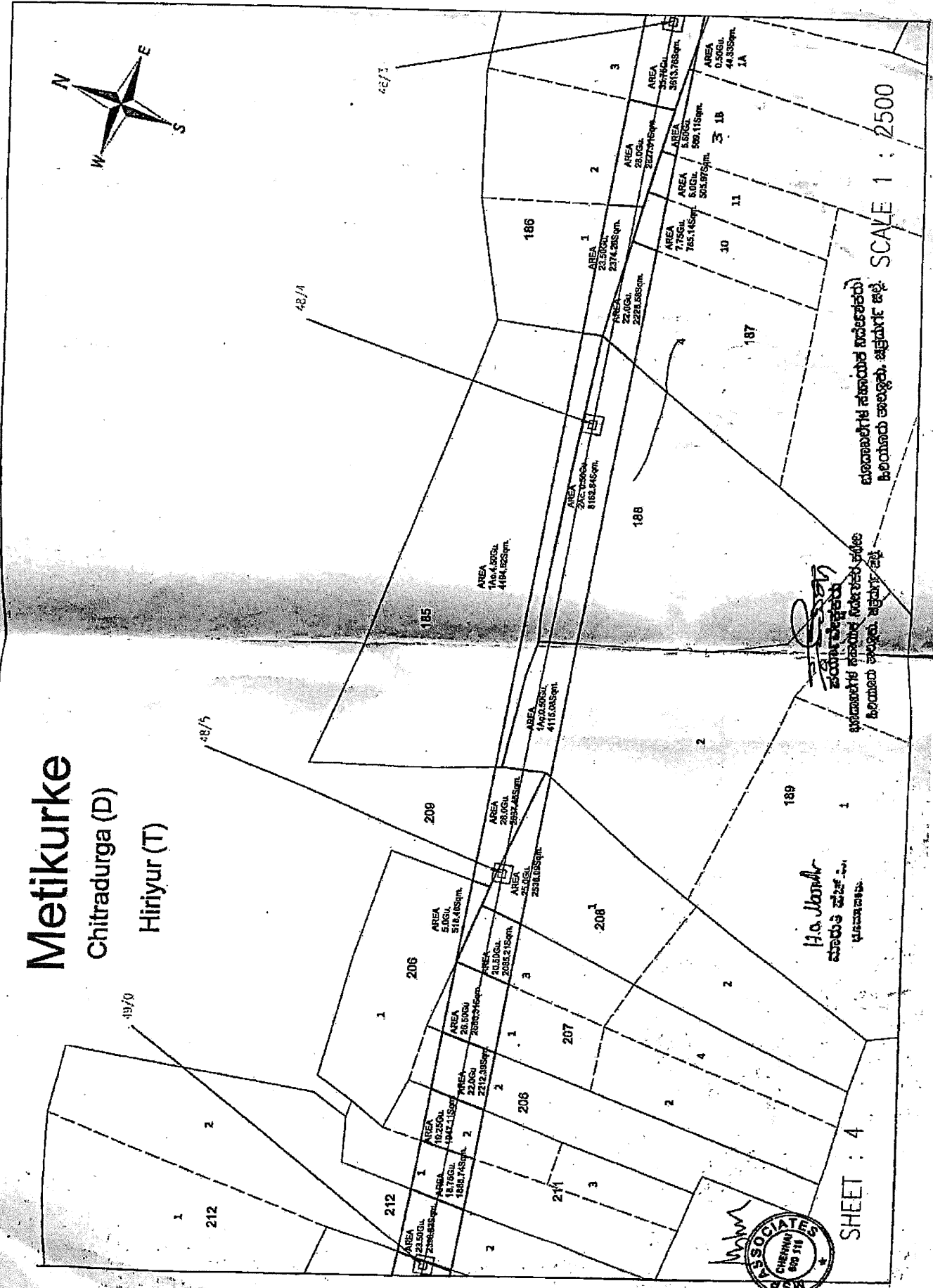
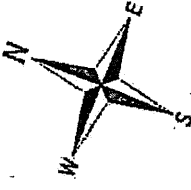
ಇದರಲ್ಲಿರುವ ವಿವರಗಳೆಲ್ಲವೂ ಸರಿಯಾಗಿವೆ ಮತ್ತು ಸರ್ಕಾರದ ದಾಖಲೆಗಳಿಗೆ ಅನುಸಾರವಾಗಿವೆ.

SCALE 1 : 2500



SHEET : 2

Metikurke Chitradurga (D) Hiriyur (T)



[Signature]
ಶಾಂತಲಕ್ಷ್ಮಿ ರಾಜೇಶ್
ಆಧಾರ್ ನಂ. 501111111111

ಶಾಂತಲಕ್ಷ್ಮಿ ರಾಜೇಶ್
ಆಧಾರ್ ನಂ. 501111111111

ಶಾಂತಲಕ್ಷ್ಮಿ ರಾಜೇಶ್
ಆಧಾರ್ ನಂ. 501111111111

H. S. Janna
ಶಾಂತಲಕ್ಷ್ಮಿ ರಾಜೇಶ್
ಆಧಾರ್ ನಂ. 501111111111



SHEET : 4

SCALE 1 : 2500