



पावरग्रिड
POWERGRID

पावर ग्रिड कॉर्पोरेशन ऑफ इंडिया लिमिटेड

(भारत सरकार का उद्यम)

POWER GRID CORPORATION OF INDIA LIMITED

(A Government of India Enterprise)

Registered Post with Acknowledgement Due

Ref: SR-II: RTI:F-1158:2020/ 2848

Date: 7th December, 2020

Smt. S.Rachana, Advocate
"Arunodaya Nilaya", B.L.Gowda Nagar,
Hiriyur Taluk, CHITRADURGA – 577599.

Madam,

Sub: Information sought under RTI Act, 2005 – reg.

This has reference to your application dated 02/11/2020 under RTI Act, 2005 received at this office on 09/11/2020. The query wise information sought in the application is furnished below:

Prior consent or prior permission is not stipulated in the Electricity Act, 2003 or The Indian Telegraph Act, 1885 and the same has been upheld by various Hon'ble High Courts and the Hon'ble Supreme Court of India.

- 1) to 3) Notice issued to Smt. Kathyayanamma with Notice No.1924 (copy enclosed as Annex-A)
- 4) M/s KRRTPL engaged as contractor.
- 5) Furnished below.
- 6) Smt. M Vasanthi, Sr.DGM, Power Grid corporation of India Ltd, Hiriyur sub-station.
- 7) Rs.608378/- and Rs.324468/- awarded for Crop Compensation. Award copy issued to land owner. (Annex-B).
- 8) Crop damages awarded Rs.608378/- and Rs.324468/- for pomegranate compensation for 210 trees and 112 trees respectively.
- 9) No bunds are destructed & no road was formed.
- 10) POWERGRID has only "USER RIGHT" and 'No acquisition of land' is involved in the process of construction of transmission line/tower which comes under The Electricity Act, 2003 and Indian Telegraph Act, 1885.
- 11) 3 acre 9.25 guntas.
- 12) M/s KRRTPL engaged as contractor for erection of electric line.
- 13) Survey sketch Enclosed as Annex-C
- 14) Mahazar/Survey sketch enclosed as Annex-C
- 15) The Transmission Line was constructed under prior approval by the Ministry of Power, Government of India vide Ref.52/11(PGCIL)/2015-PSPA-II/142-143 dated 23/02/2016 under section 68(1) of Electricity Act, 2003

As per section 19 of the Right to Information Act 2005, if required, you may file an appeal to the First Appellate Authority of the organisation within 30 days of the issue of this order. The address of the First Appellate Authority is given below:

Shri S.Ravi, Executive Director (SRTS-II)
Power Grid Corporation of India Ltd., Singanayakanahalli, Yelahanka Hobli, Bangalore 560 064.
e-mail : sr2edo@powergrid.co.in Tel.No.: 080-23093701

Thanking you,

Yours faithfully,

(V.RAJESH)

Sr.General Manager & CPIO
e-mail id: sr2cpio@powergrid.co.in
Tel.No.: 080-23093711

Encl.: As above

Copy to: Appellate Authority, POWERGRID, SRTS-II, Bangalore - for kind information

दक्षिणी क्षेत्र पारिषद प्रणाली - II क्षेत्रीय मुख्यालय, आर.टी.ओ. इन्फ्रिंग टेस्ट ट्रैक के पास सिंहायकनहल्ली, येलहंका होब्ली, बेंगलूरु - 560 064. दूरभाष : 080-23093700

Southern Region Transmission System - II RHQ., Near RTO Driving Test Track, Singanayakanahalli, Yelahanka Hobli, Bengaluru - 560 064. Phone : 080-23093700

केन्द्रीय कार्यालय : "सौदामिनी", प्लॉट नं.: 2, सेक्टर-29, गुरुग्राम-122001, (हरियाणा), दूरभाष 0124-2571700-719

Corporate Office : "Saudamini", Plot No. 2, Sector-29, Gurugram-122001, (Haryana) Tel. : 0124-2571700-719

पंजीकृत कार्यालय : बी-9, कुतुब इंस्टीट्यूशनल एरिया, कटवारिया सराय, नई दिल्ली - 110 016 दूरभाष : 011-26560112, 26560121, 26564812, 26564892, सीआईएन : L40101DL1989GOI038121


Registered Office : B-9, Qutab Institutional Area, Katwaria Sarai, New Delhi-110 016. Tel : 011-26560112, 26560121, 26564812, 26564892, CIN : L40101DL1989GOI038121

Website : www.powergridindia.com

POWERGRID CORPORATION OF INDIA LIMITED

(A Government of India Enterprises)

House no : 05, Tirumal Nilaya, Near Swamy Vivekananda College, Vijayanagara Layout,
Pavagada - 581 202, Tumkur Dist.,



NOTICE UNDER INDIAN TELEGRAPH ACT 1885

No : Comp /

No : **1924**

R. Kalyanamma / h. Saraswathi
Methur Village, Hiriyur Taluk
Chitradurga Dist

Date : 12/6/2016

Sir / Madam,

Power Grid Corporation Of India Ltd, has been entrusted with the construction of Pavagada - Hiriyur 400 KV D/c Transmission Line by Government of India Vide its letter No ; 52/11 (PGCIL) / 2015-PA-II/142-143 dated 23.02.2016.

In exercise of the powers under the Indian telegraph act 1885, Part - III section 10 to 19 conferred section 164 of the Indian Electricity act 2003, through the Gazette of India, extraordinary dated December 2003, notice is hereby given that the 400 KV Pavagada-Hiriyur D/C Transmission Line will pass through your property as described below which may cause damage to the standing crops and the trees within the Right of way are required to be cut. The crops damaged / trees cut may be taken over by you or your authorized representative. Reasonable compensation for the crops damaged / trees cut will be paid as per the assessment of the Revenue / Horticulture / Forest Departments (Governments of Karnataka/Andhra Pradesh).

Name of the Owner

R. Kalyanamma / h. Saraswathi

Survey no

25/11

Name of the Village

Methur

Name of the Mandal / Tashil

Hiriyur

Name of the District

Chitradurga

List of Trees to be cut

Section	Tree No.	Name of Tree / Crop	Approx Age	Girth & Height of the tree/ Area of the Crop	Tree cut / Crop Damaged During (FDN/EREC/ ST RG)
L 50/0-50/1 -50/2	-	Corridor compensation should be paid for total extent of approx. 1500 mtrs as per DC order dtd. 20.12.2016. Received under protest.			

Received the Notice :

Signature

[Handwritten signature]

Owner / Authorized representative.

For : POWERGRID CORPORATION OF INDIA LIMITED


[Handwritten signature]
(HARL RARU VARANA)

SENIOR ENGINEER
Signature

Address :

CHITRADURGA

CONSTRUCTION OF 400KV D/C TUMKUR POOL (PAVAGADA) - HIRIYUR TRANSMISSION LINE									
CORRIDOR SURVEY JOINT MEASUREMENT REPORT									
VILLAGE: METIKURKE HOBLI : AIMANGALA TALUK : HIRIYUR DISTRICT : CHITRADURGA									
Sl. No.	TOWER LOCATION	OWNER DETAILS			SURVEY NUMBER	SUB DIVISIO	Area		Sq.M
							Acres	Guntas	
1		JHEMANT KUMAR BIN M JAGADISH			238	1	1	12.00	5261.29
2	50/4	B ZAINABI BIN BUDEN SAAB, KHASINSAB BIN BUDEN SAAB			237	1	2	18.50	9979.43
3	50/3	TIMMABHOVI BIN JUGABHOVI			236	2	1	4.50	447.66
4		RANGAPPA BIN SIDDAPPA			242	1P1	1	0.50	4088.97
		VINODAMMA KOM LATE GANGADHARAPPA							
		VINODAMMA KOM LATE GANGADHARAPPA							
5	50/2	MI HONNUR BI BIN MALLIK SABI			244	8	7	7.25	737.8
		AJANTHA KUMAR BIN L G GAURANNA							
		REKHA BIN L G GAURANNA							
6	50/1	G SARATH BIN L G GAURANNA			243	9	3	4.50	12633.03
		KHALIL AHMED BIN LATE H BUDEN SAAB, KHASIM							
		ALI BIN LATE H BUDEN SAAB							
7		KHALIL AHMED BIN LATE H BUDEN SAAB, KHASIM			245	2P1	1	15.25	5592.97
		ALI BIN LATE H BUDEN SAAB							
		KATYAVANAMMA KOM G GURUSIDDAPPA							
8		NANDA ASHOK DESAI KOM ASHOK R DESAI			248	1	3	9.25	13073.66
		KATYAVANAMMA KOM R GURUSIDDAPPA							
		K.S.SIDDABASAMMA KOM C.S TIPPERUDRAYYA							
9	50/0	KS PRAMILA BIN L. K S SOMANNA, K S SIDDA			249	2	1	37.50	7844.98
		BASAMMA BIN LATE K S SOMANNA, K S MAHESA							
		REDDY BIN LATE K.S SOMANNA, K S KAMPLI BIN LATE K S SOMANNA, K S RUPA BIN LATE K S SOMANNA							
		KM TIPPESWAMI BIN LATE MALIKARJUNAAYYA				3		14.00	1403.82




H.O. Janna
ಮಾರುತಿ ಹೆಚ್.ಒ.
ಛಾಪಾಕಾರಿ

ಗಂಗಾಧರ, ಕೆ.ಎಂ.
ಗೌಡ ಭಟ್ಟರಾಜು
.....ಛಾಪಾಕಾರಿ
.....ಛಾಪಾಕಾರಿ

ಚಿತ್ರದುರ್ಗ ಜಿಲ್ಲಾ
ಛಾಪಾಕಾರಿಗಳ ಸಹಾಯಕ ನಿರ್ದೇಶಕರು
ಕಿರಿಯೂರು ತಾಲ್ಲೂಕು, ಚಿತ್ರದುರ್ಗ ಜಿಲ್ಲೆ

ಚಿತ್ರದುರ್ಗ ಜಿಲ್ಲಾ
ಛಾಪಾಕಾರಿಗಳ ಸಹಾಯಕ ನಿರ್ದೇಶಕರು
ಕಿರಿಯೂರು ತಾಲ್ಲೂಕು, ಚಿತ್ರದುರ್ಗ ಜಿಲ್ಲೆ

Sl. No.	TOWER LOCATION	OWNER DETAILS	SURVEY NUMBER	SUB DIVISIO	Area	
					Acre	Sq.m
23	48/5	NAGAPPA BIN KARINAGAPPA RANGAPPA BIN HANUMAPPA KARIYAMMA KOM RANGAPPA	208	1	25.00	2536.09
24		KAMALAMMA KOM UMAPATI KEMANUNATHA BIN UMAPATI KELINGANAGAUUDA PATIL BIN	209		28.00	2837.46
25		KEMANUNATHA BIN UMAPATI KELINGANAGAUUDA PATIL BIN	189	2	0.50	4115.08
26	48/4	KEMANUNATHA BIN UMAPATI SUJATHA KOM MS PARAMASIVAYYA	188		0.50	8162.84
27		SUJATHA KOM MS PARAMASIVAYYA KATAYANAMMA KOM T GURUSIDDAPPA	185	1	4.50	4494.62
28	48/3	RANGAPPA BIN LATE RANGAPPA KARIYANNA BIN LATE RANGAPPA THIMMANNA BIN LATE RANGAPPA	186	1 2 3	23.50 28.00 35.75	2374.26 2827.01 3613.76
29		N CHITTAPPA BIN NAGANNA NAGANNA BIN KARIYAPPA B. KRISHNAMURTHY B THIPPESWAMY	187	3 1A 11 10	5.50 0.50 5.00 7.75	569.11 44.33 505.97 785.14
30	48/2	B SRINIVAS BIN LATE BADAPPA NAGAPPA BIN PARI IRAPPA LAKSMIDEVI KOM LATEPIARRAJANNA	178	4 1 3	22.00 24.50 38.50	2228.58 6519.78 3890.72
31		N CHITTAPPA BIN NAGANNA	177	1	9.50	965.84

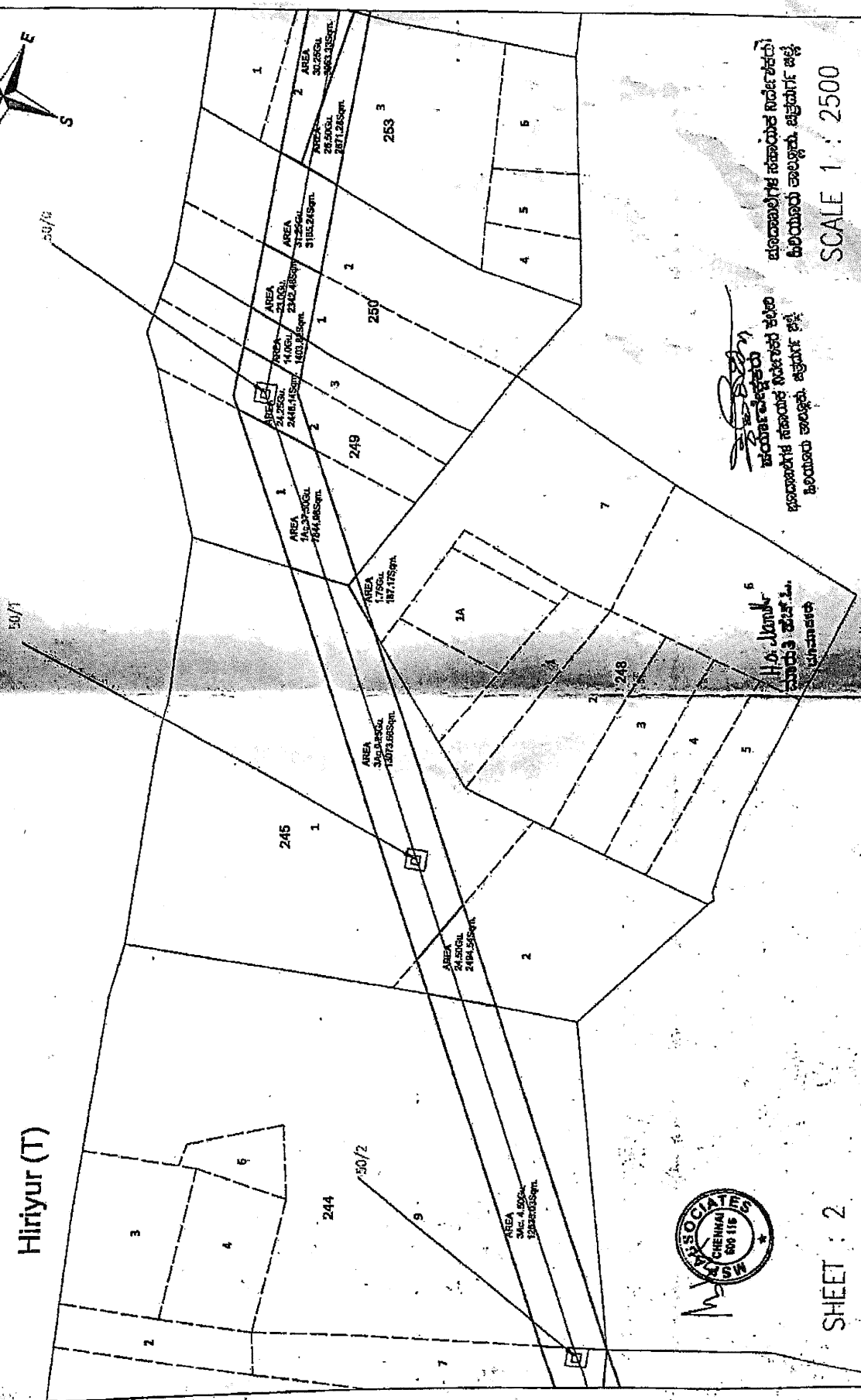
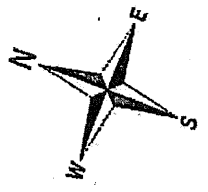


H.A. Jeyapalan
 ಸಾರುತಿ ಹೆಚ್.ಬಿ.
 ಭೂಮಾಪಕರು

ಭೂಮಾಪಕರ ಸಹಾಯಕ ನಿರ್ದೇಶಕರ ಕಛೇರಿ
 ಹಿರಿಯರೂರ ಕಾಲೋಕು, ಚಿತ್ರದುರ್ಗ ಜಿಲ್ಲೆ.

ಪರ್ಯಾಯಕರ ಸಹಾಯಕ ನಿರ್ದೇಶಕರು
 ಚಿತ್ರದುರ್ಗ ಜಿಲ್ಲೆ.

Metikurke Chitradurga (D) Hiriyur (T)



Handwritten signature and text in Kannada script:

ಇದರಲ್ಲಿರುವ ಸರ್ಕಾರಿ ಭೂಮಿಗಳಿಗೆ ಸಂಬಂಧಿಸಿದಂತೆ ಸರ್ಕಾರದ ಅನುಮೋದನೆ ಇಲ್ಲದೆ ಈ ನಕ್ಷೆಯನ್ನು ಸಿದ್ಧಿಸಲಾಗಿದೆ.

ಇದರಲ್ಲಿರುವ ಸರ್ಕಾರಿ ಭೂಮಿಗಳಿಗೆ ಸಂಬಂಧಿಸಿದಂತೆ ಸರ್ಕಾರದ ಅನುಮೋದನೆ ಇಲ್ಲದೆ ಈ ನಕ್ಷೆಯನ್ನು ಸಿದ್ಧಿಸಲಾಗಿದೆ.

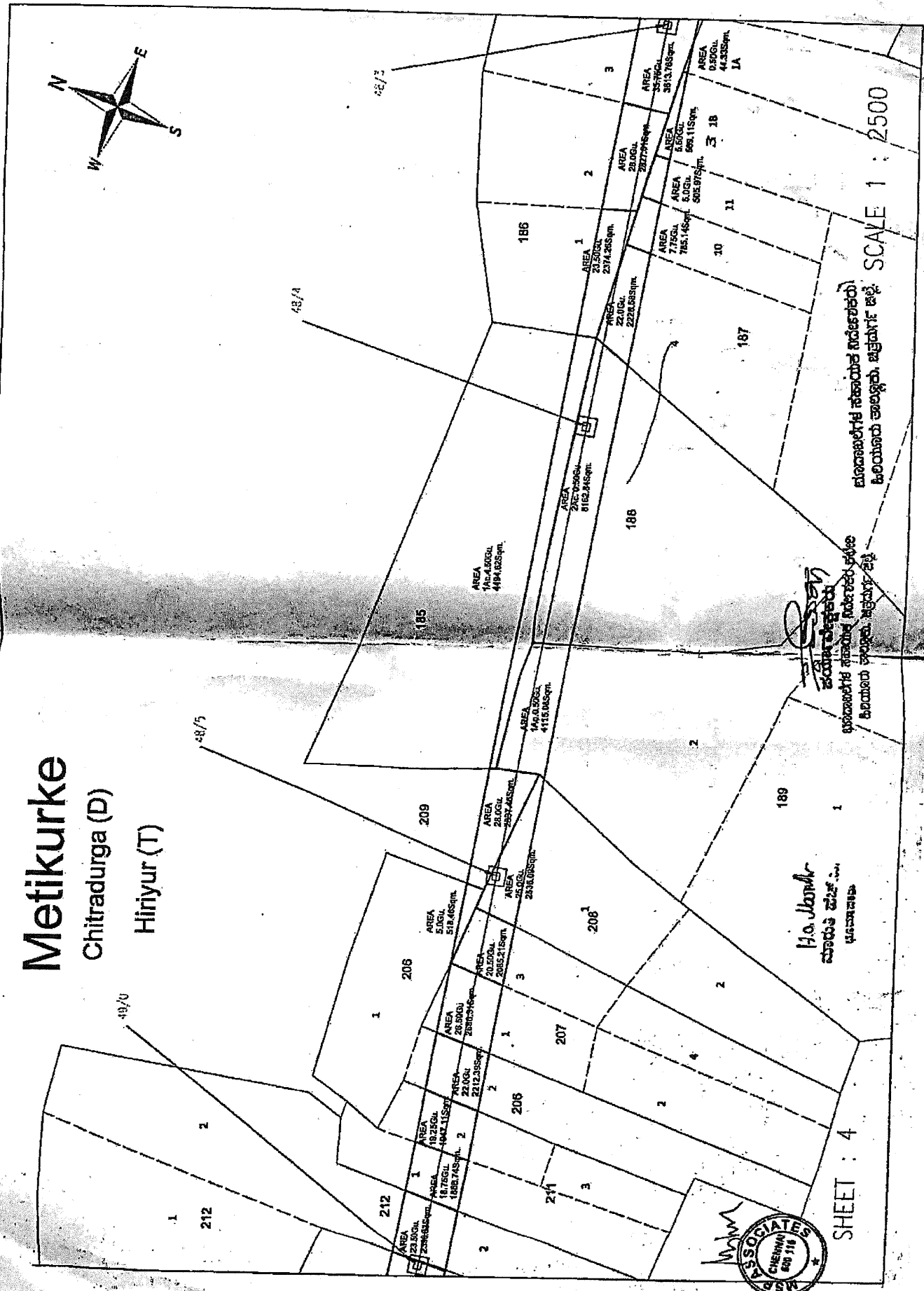
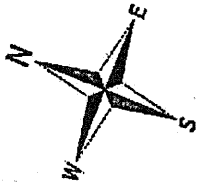
SCALE 1 : 2500

SHEET : 2

Metikurke

Chitradurga (D)

Hinyur (T)



SCALE 1 : 2500

ಕರ್ನಾಟಕ ಸರ್ಕಾರದ ನೋಂದಣಿ
ಒಳಪಟ್ಟಿರುವ ಅಧಿಕಾರಿಗಳಿಗೆ ಮಾತ್ರ

ಕರ್ನಾಟಕ ಸರ್ಕಾರದ ನೋಂದಣಿ
ಒಳಪಟ್ಟಿರುವ ಅಧಿಕಾರಿಗಳಿಗೆ ಮಾತ್ರ

H.O. Jaganm...
ಮಾನ್ಯ ಸರ್ಕಾರದ
ಅಧಿಕಾರಿಗಳು

SHEET : 4

