

**FIRST APPEAL UNDER SECTION 19(1) OF THE R.T.I. ACT, 2005**

1)	To,	Sri. S.Ravi, First Appellate authority/ Executive Director, Power Grid Corporation of India Limited., SRTS-II, Singanayakanahalli, Yelahanka Hobli, Bengaluru 560 064.
2)	Name and Address of the Appellant	Rachana.S D/o Sachidananda R/at "Arunodaya Nilaya" B.L.Gowda Nagar, Hiriyyur. Hiriyyur Taluk, Chitradurga District.
3)	Particulars of the PIO. a) Name b) Address	The Public Information Officer/ Power Grid Corporation of India Limited RTO road, Siganayakanahalli, Yelahanka, Bengaluru-560064
4)	Details of the information sought under Section 6(1)	Attached as Annexure-A
5)	Particulars of the Applicant fee.	Indian Postal order number: <i>50F 649966, dated: 29/10/2020</i>
6)	Date of submission of application for seeking information.	02-11-2020
7)	Reason for Appeal.	<b>Attached as Memorandum of appeal under Section 19 of RIGHT TO INFORMATION ACT, 2005 by the appellant</b> for not furnishing false information and suppression of material facts. Hence, this appeal.

Therefore, it is respectfully prayed that this Hon`ble Authority may kindly be pleased to:

Direct the respondent to furnish full particulars as sought by the appellant in the Memorandum of appeal and allow this appeal as it is very necessary in the interest of justice.

Place: Hiriyyur  
Date: 30-12-2020

*Rachana.S*  
Signature of the Appellant

3

0

0


**BEFORE THE EXECUTIVE DIRECTOR (SRTS-II),  
POWER GRID CORPORATION OF INDIA LTD.,  
SINGANAYAKANAHALLI, YELAHANKA HOBOLI,  
BANGALORE-560064 AND FIRST APPELLATE  
AUTHORITY CONSTITUTED UNDER RIGHT TO  
INFORMATION ACT, 2005**

APPELLANT	.vs.	RESPONDENT
S. Rachana D/o S. Sachidananda Advocate, R/at Arunodaya Nilaya, B.L.Gowda Nagar, Hiriyur, Hiriyur Taluk, Chitradurga District <a href="mailto:rachanaproponent@gmail.com">rachanaproponent@gmail.com</a> Mobile No.7760287964		Senior General Manager & CPIO M/s Power Grid Corporation of India Limited Southern Region Transmission System II RHQ, Near RTO Driving Test Track, Singanayakanahalli, Yelahanka Hobli, Bengaluru-560064 <a href="mailto:sr2cpio@powergrid.co.in">sr2cpio@powergrid.co.in</a> Tel.No. 080 23093711

**MEMORANDUM OF APPEAL UNDER SECTION 19 OF  
RIGHT TO INFORMATION ACT, 2005 BY THE  
APPELLANT**


The appellatant begs to submit as under:

1. The appellatant has sought for information from the respondent vide Annexure – A dated 02-11-2020.
2. The respondent has furnished the information as per letter dated 07-12-2020 which is shown as Annexure B is not in accordance with Annexure – A.




3. Annexure - B particulars are incomplete and incorrect with regard to the following items:

i. The appellant has sought for information as to whether the respondent has obtained any permission to erect electric wire and installation of tower in land bearing Sy.No.245/1 from Smt. R Kathyanamma, who is the owner of land bearing Sy.No.245/1 measuring 12.32 acres at Metikurke Village, Hiriya Taluk, Chitradurga District and extent of 2 acres belonging to Smt. G. Saraswathi towards southern side of the land. But in this regard the respondent has not furnished any information. On the contrary the respondent has given information vaguely stating that prior consent or prior permission is not stipulated in the Electricity Act, 2003 or the Indian Telegraph Act, 1885 and the same has been upheld by various Hon'ble High Courts and the Hon'ble Supreme Court of India. But in this regard the appellant has not sought for decision of Hon'ble High Courts and Hon'ble Supreme Court of India. The appellant has sought information as to whether the respondent company has obtained any permission from the owner of the land or not. Instead of furnishing correct and proper information in this regard, the respondent has furnished vague information which is not sustainable in law. Whether the respondent has obtained any legal opinion from the concerned law officer or legal fraternity of respondent



company in this regard. Without furnishing any information by the respondent, which is opposed to Fourth Schedule under Sec.105 of Right to Fair Compensation and Transparency in Land Acquisition, Rehabilitation and Resettlement Act, 2013. The Electricity Act, 2003 is included in Fourth Schedule under Sec.105 of Right to Fair Compensation and Transparency in Land Acquisition, Rehabilitation and Resettlement Act, 2013. If prior permission is not required, kindly direct the respondent to furnish which of the provision of law either in Electricity Act, 2003 or under Right to Fair Compensation and Transparency in Land Acquisition, Rehabilitation and Resettlement Act, 2013. If there is any decision of Various Hon'ble High Courts and Hon'ble Supreme Court of India about prior consent or prior permission is not stipulated in the Electricity Act, 2003 or the Indian Telegraph Act, 1885. The respondent would have furnished the same to the appellant. But the respondent has not furnished any decisions in this regard. Therefore, the respondent has committed grave error in furnishing false information in this regard.

ii. With regard to Sl.Nos.2 and 3 of Annexure - A is concerned, the respondent has furnished information that notice issued to Smt. Kathyamma with Notice No.1924 and copy enclosed as Annexure - A. But in this notice the respondent has not furnished information as per schedule






shown in the notice, area of land is not shown and other particulars are not furnished as per schedule shown in the notice and he has not shown any legal notice issued to Smt. G. Saraswathi. Copy of this notice is not certified by the respondent. Therefore, kindly direct the respondent to furnish proper information in this regard.

iii. With regard to Sl.Nos.4 and 5 of Annexure - A is concerned, the respondent has not furnished any information. The owners of the land have obtained injunction order from Civil Judge, Hiriya in O.S.No.101/2018, 102/2018 and 104/2018 as to erection of electric wire in land bearing Sy.No.245/1, 248/7 and 185 of Metikurke Village, Hiriya Taluk, Chitradurga District. But in this regard the respondent has not furnished any information. On the contrary the respondent has furnished false information that Sl.Nos. 4 and 5 and reply to question 1 above which is not relevant. Hence, direct the respondent to furnish proper information in this regard.


iv. With regard to Sl.No.6 of Annexure - A is concerned, the respondent has furnished information that Smt. M. Vasanthi, Sr.DGM, Power Grid Corporation of India Ltd., Hiriya sub-station is responsible officer incharge of Power Grid Corporation of India. Whether Smt. M. Vasanthi working as Sr.DGM of Power Grid



Corporation of India at the time of erection of this electric wire or not has not been disclosed by the respondent.


v. With regard to Sl.Nos.7 and 8 of Annexure - A is concerned, the respondent has furnished information that crop damages awarded Rs.6,08,378/- and Rs.3,24,468/- for pomegranate compensation for 210 trees and 112 trees respectively. But the appellant has sought information about number of pomegranate trees, number of coconut trees, number of chiku trees, number of perale trees, Neem trees, Tamarind Trees, number of nagalinga pushpa trees, number of jail trees and others. But the respondent has furnished information only as to pomegranate trees. The respondent has not furnished any information in respect of other trees as per Sl.No.8 of Annexure - A.

vi. With regard to Sl.No.9 of Annexure - A is concerned, the appellant has sought for information as to whether the respondent company has passed any award for destruction of bund and unauthorised formation of road in the land bearing Sy.No.245/1 and destruction of barbed wire fence and thrown fence erected in Sy.No.245/1, but the respondent has furnished false information that no bunds are destructed and no road was formed. Without destruction of bund, how the respondent entered the land bearing Sy.No.245/1, without formation of road, how the respondent entered in land bearing Sy.No.245/1 and how the respondent entered this land



without destruction of barbed wire fence in land bearing Sy.No.245/1 has not been explained. The respondent has given vague information in this regard.

vii. With regard to Sl.No.10 of Annexure – A is concerned, the respondent has furnished information that “USER RIGHT” and “No acquisition of land” is involved in the process of construction of transmission line/tower which comes under The Electricity Act, 2003 and Indian Telegraph Act, 1885 This information is apparently illegal and false for the reason that Right to Fair Compensation and Transparency in Land Acquisition, Rehabilitation and Resettlement Act, 2013 is came into effect from 1-1-2014. The transmission line was constructed under prior approval by the Ministry of Power, Government of India vide Reference No. 52/11 (PGCIL)/2015-PSPA-II/142-143 dated 23-02-2016 under Section 68(1) of Electricity Act, 2003. In view of Fourth Schedule under Section 105 of Right to Fair Compensation and Transparency in Land Acquisition, Rehabilitation and Resettlement Act, 2013, the Electricity Act, 2003 is included. The respondent has given false information stating that USER RIGHT and No acquisition is involved. Whether this information furnished by the respondent is issued only after consultation with legal cell of Power Grid Corporation of India. If it is so, who has given this legal opinion to the respondent has not been disclosed by the respondent.




Without knowing relevant Act and Rules, the respondent has furnished false information by suppressing the fact and also relevant provision of law. Hence, information furnished by the respondent is opposed to law and facts.

viii. With regard to Sl.No.11 of Annexure - A is concerned, the respondent has furnished information that 3 acres 9.25 guntas, but the respondent has not furnished the information as to whether this 3 acres 9.25 guntas has come under the ownership of Smt. Kathyanamma to the extent of 12.32 acres of land bearing Sy.No.245/1 or which includes the ownership of Smt. G. Saraswathi.

ix. With regard to Sl.no.12 of Annexure - A is concerned, the respondent has not furnished the name and address of contractor, supervisor, workers, who have erected electric wire in the corridor area at the instance of respondent company in Sy.no.245/1 of Metikurke Village, Hiriyur Taluk, Chitradurga District. But the respondent has furnished only the name of company as M/S KRRTPL engaged as contractor for erection of electric wire. The same is incomplete.

x. With regard to Sl.no.13 of Annexure - A is concerned, the respondent has not furnished certified copy of survey sketch and date of survey and the name of officers, who have conducted the survey are not furnished.

xi. With regard to Sl.No.14 of Annexure - A is concerned, the respondent has not furnished the mahazar






drawn by the Power Grid Corporation of India/Revenue Authority / Department of Horticulture/Department of Forest. Though the respondent has not furnished mahazar which is shown that mahazar /survey sketch are enclosed as Annexure B which is false and incorrect.

xii. With regard to Sl.No.15 of Annexure - A is concerned, the appellant has sought for information as to whether the respondent has obtained permission from court to erect electric wire in Sy.no.245/1. In this regard the respondent has not furnished any information. The owners of land bearing Sy.No.245/1, 248/7 and 185 of Metikurke Village, Hiriyr Taluk, Chitradurga District have filed suit for injunction against the respondent and others and also obtained temporary injunction. Therefore, information was sought by the respondent. The owners of land bearing Sy.Nos.245/1, 248/7 and 185 have filed O.S.No.101/2018, 102/2018 and 104/2018 in which temporary injunction was granted. But in this regard the respondent has not furnished any information.

For the aforesaid reasons, the respondent has failed to comply the mandatory provisions of Right to Information Act, 2005. The respondent has suppressed the material facts which is against to law. The respondent has furnished false information in some of Serial Numbers which are shown above. Without following relevant Act




and Rules, the respondent has furnished false information which amounts professional misconduct.

Therefore, it is respectfully prayed that this Hon'ble Court may kindly be pleased to direct the respondent to furnish the correct, proper and legal information to the appellant as per relevant Act and Rules. Further it is prayed that this Hon'ble Court may kindly be pleased to take suitable legal action against the respondent for furnishing false information in serial numbers of Annexure - A above and also for suppression of material facts and allow this appeal as it is very necessary in the interest of justice, equity and good conscious.

Place: *Hiniyur*  
Date: *30/12/2020*

*Rathana. S*  
Appellant



RTI Application Form  
FORM 'A'  
See Rule 3(1)

I. D. No.....  
(For Office Use Only)

To  
The Public Information Officer/  
Power Grid Corporation of India Limited  
RTO Road, Singanayakanahalli  
Yelahanka, Bengaluru - 560064

1.Full Name of The Applicant : S. Rachana  
2.Father Name/Spouse Name : D/o S. Sachidananda  
3.Permanent Address : Advocate  
R/at "Arunodaya Nilaya"  
B.L.Gowda Nagar, Hiriyur,  
Hiriyur Taluk, Chitradurga District.  
[rachanaproponent@gmail.com](mailto:rachanaproponent@gmail.com)  
Mobile No.7760287964  
4.Correspondence Address : As above  
5.Particulars of the Information Solicited  
a) Subject Matter of Information :

1. Whether your Corporation has obtained any permission to erect electric wire and installation of tower in land bearing Sy.No.245/1 measuring 12 acres 32 guntas, from Smt. R. Kathyanamma, who is the owner land measuring 12 acres 32 guntas (excluding to the extent of 2 acres belongs to Smt. G. Saraswathi towards southern side of the land) at Metikurki Village, Hiriyur Taluk, Chitradurga District ?
2. Furnish information as to whether your Corporation has given any intimation to the owner of the land Smt. R. Kathyanamma as to erection of electric wire and installation of tower in the land bearing Sy.No.245/1 measuring 12 acres 32 guntas at Metikurki Village, Hiriyur Taluk, Chitradurga District
3. Whether your company/Corporation has issued any notice to Smt. R.Kathyanamma as to erection of wire and installation of electric Tower in Sy.No.245/1 measuring 12 acres 32 guntas of Metikurki Village, Hiriyur Taluk, Chitradurga District? If it is so, furnish certified copies of notice issued to Smt. R. Kathyanamma.
4. Furnish the name and address of the contractors, workers, engineers and supervisors, who have erected the electric wire in Sy.No.245/1 measuring 12 acres 32 guntas situated at Metikurki Village, Hiriyur Taluk, Chitradurga District, at your instance by violating the order of injunction obtained by Smt. R. Kathyanamma against your company and others in the Court of Civil Judge, Hiriyur.
5. Furnish the name and address of First Appellate Authority constituted under Right to Information Act, 2005.
6. Furnish the name and address of the Responsible Officer-in-charge of Power Grid Corporation of India Limited, who is supervising the Electric Wire and Tower situated in Beeranahalli comes under Village Panchayath, Metikurki Village, Hiriyur Taluk, Chitradurga District.
7. Whether your Corporation has awarded any compensation to owner of land bearing Sy.No.245/1 measuring 12 acres 32 guntas (excluding 2 acres of land

belongs to Smt. G. Saraswathi) of Metikurki Village, Hiriya Taluk, Chitradurga District? If it is so, issue certified copy of award passed by your Authority.

8. Furnish the following details of Sy.No.245/1 – furnish the details of number of pomegranate trees, number of coconut trees, number of Chiku trees, number of perale trees, Neem trees, Tamarind trees, number of Nagalinga Pushpa trees, number of Jali trees, awarded any compensation to crop. If it is so, furnish the details regarding name of crops, age of crops etc.
  9. Whether your Corporation has awarded any amount for destruction of bund and unauthorized formation of road in Sy.No.245/1 and trees grown on bund in Sy.No.245/1 and destruction of barbed wire fence and thrown fence erected in Sy.No.245/1?
  10. Whether your Corporation has issued any notice to the owner of the land at any point of time till this day as to the acquisition of land for installation of electric Tower and for corridor area for installation of electric wire?
  11. Furnish the particulars of exact corridor area in land bearing Sy.No.245/1 belonging to the owner R. Kathyanamma.
  12. Furnish the name and address of the contractor, supervisor, workers, who have erected electric wire in the corridor area at the instance of your company in Sy.No.245/1 of Metikurki Village, Hiriya Taluk, Chitradurga District
  13. Furnish the certified copy of Survey Sketch prepared by your Company prior and after acquisition of land.
  14. Furnish the certified copy of mahazar if any drawn by your Company/Revenue Authority/Department of Horticulture/Department of Department. Furnish details in this regard. If you have not conducted any mahazar, survey sketch, furnish necessary endorsement in this regard.
  15. Whether you have obtained any permission from Court to erect electric wire in Sy.No.245/1. If it is so, furnish details in this regard.
- b) The period to which information relates : Mentioned above  
c) Specific Details of Information required : Mentioned above  
d) Whether information is required by Post : Information is required by post or in person (the actual postal fees shall be included in additional fee in providing the information)  
e) In case by Post (ordinary/registered or speed post) : Registered Post with Acknowledgement

I am herewith enclosed Rs.10/- postal order towards the charges of above said copies.

Place: Hiriya  
Date: 02/11/2020

Rachana S  
Signature of Applicant

IPO No :- 50F 649966

Date : 29/10/2020



**पावरग्रिड**  
**POWERGRID**

Registered Post with Acknowledgement Due

**पावर ग्रिड कॉर्पोरेशन ऑफ इंडिया लिमिटेड**  
(भारत सरकार का उद्यम)

**POWER GRID CORPORATION OF INDIA LIMITED**  
(A Government of India Enterprise)

Ref: SR-II: RTI:F-1158:2020/ 2848

Date: 7<sup>th</sup> December, 2020

Smt. S.Rachana, Advocate  
"Arunodaya Nilaya", B.L.Gowda Nagar,  
Hiriyur Taluk, CHITRADURGA - 577599.

Madam,

**Sub: Information sought under RTI Act, 2005 - reg.**

This has reference to your application dated 02/11/2020 under RTI Act, 2005 received at this office on 09/11/2020. The query wise information sought in the application is furnished below:

Prior consent or prior permission is not stipulated in the Electricity Act, 2003 or The Indian Telegraph Act, 1885 and the same has been upheld by various Hon'ble High Courts and the Hon'ble Supreme Court of India.

- 1) to 3) Notice issued to Smt. Kathyayanamma with Notice No.1924 (copy enclosed as Annex-A)
- 4) M/s KRRTPL engaged as contractor.
- 5) Furnished below.
- 6) Smt. M Vasanthi, Sr.DGM, Power Grid corporation of India Ltd, Hiriyur sub-station.
- 7) Rs.608378/- and Rs.324468/- awarded for Crop Compensation. Award copy issued to land owner. (Annex-B).
- 8) Crop damages awarded Rs.608378/- and Rs.324468/- for pomegranate compensation for 210 trees and 112 trees respectively.
- 9) No bunds are destructed & no road was formed.
- 10) POWERGRID has only "USER RIGHT" and 'No acquisition of land' is involved in the process of construction of transmission line/tower which comes under The Electricity Act, 2003 and Indian Telegraph Act, 1885.
- 11) 3 acre 9.25 guntas.
- 12) M/s KRRTPL engaged as contractor for erection of electric line.
- 13) Survey sketch Enclosed as Annex-C
- 14) Mahazar/Survey sketch enclosed as Annex-C
- 15) The Transmission Line was constructed under prior approval by the Ministry of Power, Government of India vide Ref.52/11(PGCIL)/2015-PSPA-II/142-143 dated 23/02/2016 under section 68(1) of Electricity Act, 2003

As per section 19 of the Right to Information Act 2005, if required, you may file an appeal to the First Appellate Authority of the organisation within 30 days of the issue of this order. The address of the First Appellate Authority is given below:

Shri S.Ravi, Executive Director (SRTS-II)  
Power Grid Corporation of India Ltd., Singanayakanahalli, Yelahanka Hobli, Bangalore 560 064.  
e-mail : [sr2edo@powergrid.co.in](mailto:sr2edo@powergrid.co.in) Tel.No.: 080-23093701

Thanking you,

Yours faithfully,

(V.RAJESH)

Sr.General Manager & CPIO  
e-mail id: [sr2cpio@powergrid.co.in](mailto:sr2cpio@powergrid.co.in)  
Tel.No.: 080-23093711

Encl.: As above


Copy to: Appellate Authority, POWERGRID, SRTS-II, Bangalore - for kind information

दक्षिणी क्षेत्र पारिषद प्रणाली - II क्षेत्रीय मुख्यालय, आर.टी.ओ. ड्राइविंग टेस्ट ट्रैक के पास सिंगनायकनहल्ली, येलहंका होब्ली, बेंगलूरु - 560 064. दूरभाष : 080-23093700  
Southern Region Transmission System - II RHQ., Near RTO Driving Test Track, Singanayakanahalli, Yelahanka Hobli, Bengaluru - 560 064. Phone : 080-23093700

केन्द्रीय कार्यालय : "सौदामिनी", प्लॉट नं.: 2, सेक्टर-29, गुरुग्राम-122001, (हरियाणा), दूरभाष 0124-2571700-719

Corporate Office : "Saudamini", Plot No. 2, Sector-29, Gurugram-122001, (Haryana) Tel. : 0124-2571700-719

पंजीकृत कार्यालय : बी -9, कुतुब इंस्टीट्यूशनल एरिया, कटवारिया सराय, नई दिल्ली - 110 016 दूरभाष : 011-26560112, 26560121, 26564812, 26564892, सीआईएन : L40101DL1989GOI038121  
Registered Office : B-9, Qutab Institutional Area, Katwaria Sarai, New Delhi-110 016. Tel : 011-26560112, 26560121, 26564812, 26564892, CIN : L40101DL1989GOI038121





**POWERGRID CORPORATION OF INDIA LIMITED**

(A Government of India Enterprises)

House no : 05, Tirumal Nilaya, Near Swamy Vivekananda College, Vijayanagara Layout.  
Pavagada - 561 202, Tumkur Dist.,



**NOTICE UNDER INDIAN TELEGRAPH ACT 1885**

No : Comp /

No : 1924

P. Kalyanamma / h. Saraswathi  
Methkonda Village, Hiriyur TG  
Chitradurga Dist

Date : 12/11/2016

Sir / Madam,

Power Grid Corporation Of India Ltd, has been entrusted with the construction of Pavagada - Hiriyur 400 KV D/c Transmission Line by Government of India Vide its letter No : 52/11 (PGCIL) / 2015-PA-II / 142-143 dated 23.02.2016.

In exercise of the powers under the Indian telegraph act 1885, Part - III section 10 to 19 conferred Section 164 of the Indian Electricity act 2003, through the Gazette of India, extraordinary dated December 2003, notice is hereby given that the 400 KV Pavagada-Hiriyur D/C Transmission Line will pass through your property as described below which may cause damage to the standing crops and the trees within the Right of way are required to be cut. The crops damaged / trees cut may be taken over by you or your authorized representative. Reasonable compensation for the crops damaged / trees cut will be paid as per the assessment of the Revenue / Horticulture / Forest Departments (Governments of Karnataka/Andhra Pradesh).

Name of the Owner

P. Kalyanamma / h. Saraswathi

Survey no

2011

Name of the Village

Methkonda

Name of the Mandal / Tashil

Hiriyur

Name of the District

Chitradurga

List of Trees to be cut

Section	Tree No.	Name of Tree / Crop	Approx Age	Girth & Height of the tree/ Area of the Crop	Tree cut / Crop Damaged During (FDN/EREC/ ST. RG)
L 50/1 - 50/2	-	Corridor compensation should be paid for total extent of approx. 1.56 hectares as per DC order dtd - 20.12.2016. Received under protest.			

Received the Notice :

Signature


*[Handwritten signature]*

For : POWERGRID CORPORATION OF INDIA LIMITED

*[Handwritten signature]*  
(HARL VARU VAKANA)

Authorized representative.

SENIOR ENGINEER  
Signature



CONSTRUCTION OF 400KV D/C TUMKUR POOL (PAVAGADA) - HIRIYUR TRANSMISSION LINE											
CORRIDOR SURVEY JOINT MEASUREMENT REPORT											
VILLAGE: METIKURKE HOBLI: AIMANGALA TALUK: HIRIYUR DISTRICT: CHITRADURGA											
Sl. No.	TOWER LOCATION	OWNER DETAILS			SURVEY NUMBER	SUB DIVISIO	Area				
							Acre	Guntas	Sq.m		
1		JHEMANT KUMAR BIN M JAGADISH			238	1	1	12.00	5261.29		
2	50/4	B ZAINABI BIN BUDEN SAAB, KHASINSAB BIN BUDEN SAAB			237	1	2	18.50	9979.43		
3	50/3	TIMMABHOVI BIN JUGABHOVI			236	2					
		RANGAPPA BIN SIDDAPPA							4.50	447.66	
4		WINDAMMA KOM LATE GANGADHARAPPA			242	1P1					
		WINDAMMA KOM LATE GANGADHARAPPA				1P2					
		M HONNUR BI BIN MALLIK SABI				1P3		1	0.50	4088.97	
5	50/2	AJANTHA KUMAR BIN L G GAURANNA			244	8					
		REKHA BIN L G GAURANNA				7			7.25	737.8	
		G SARATH BIN L G GAURANNA				9		3	20.50	2094.16	
6	50/1	KHALIL AHMED BIN LATE H BUDEN SAAB, KHASIM			243	2P1					
		ALI BIN LATE H BUDEN SAAB							1	15.25	5592.97
		KHALIL AHMED BIN LATE H BUDEN SAAB, KHASIM									
7		ALI BIN LATE H BUDEN SAAB			245	1					
		KATYAYANAMMA KOM G GURUSIDDAPPA				3			9.25	13073.66	
		NANDA ASHOK DESAI KOM ASHOK R DESAI				2			24.50	2494.54	
8		KATYAYANAMMA KOM R GURUSIDDAPPA			248	7					
		K S SIDDABASAMMA KOM C S TIPPERUDRAYYA				1			1.75	187.17	
		KS PRAMILA BIN L K S SOMANNA, K S SIDDA				4			37.50	7844.98	
9	50/0	BASAMMA BIN LATE K S SOMANNA, K S MAHESA			249	2					
		REDDY BIN LATE K S SOMANNA, K S KAMPLI BIN								24.25	2448.14
		LATE K S SOMANNA, K S RUPA BIN LATE K S									
		SOMANNA			3						
		KIM TIPPESWAMI BIN LATE MALLIKARJUNAAYYA									


H.O. Murali  
ಮಾರುತಿ ಮೂಲಿ  
ಘಟಾನಾಟಕರು


ಗಂಗಾಧರ ಕೆ.ಎಸ್.  
ರಾಜು ಕೆ.ಎಸ್.  
ಘಟಾನಾಟಕರು

ಘಟಾನಾಟಕರು  
ಘಟಾನಾಟಕರು

ಘಟಾನಾಟಕರು ಸಹಾಯಕ ನಿರೀಕ್ಷಕರು  
ಘಟಾನಾಟಕರು ಸಹಾಯಕ ನಿರೀಕ್ಷಕರು

ಘಟಾನಾಟಕರು ಸಹಾಯಕ ನಿರೀಕ್ಷಕರು  
ಘಟಾನಾಟಕರು ಸಹಾಯಕ ನಿರೀಕ್ಷಕರು





SL No.	TOWER LOCATION	OWNER DETAILS	SURVEY NUMBER	SUB DIVISIO	Area	
					Acre	Sq.m
23	48/5	NAGAPPA BIN KARINAGAPPA RANGAPPA BIN HANUMAPPA KARIYAMMA KOM RANGAPPA	208	1	25.00	2536.09
24		KAMALAMMA KOM UMAPATI KEMANJUNATHA BIN UMAPATI KELINGANAGAUDA PATIL BIN	209		28.00	2837.46
25		KEMANJUNATHA BIN UMAPATI SUIJATHA KOM MS PARAMASIVAYYA KATAYANAMMA KOM T GURUSIDDAPPA	189	2	0.50	4115.08
26	48/4	RANGAPPA BIN LATE RANGAPPA KARIYANNA BIN LATE RANGAPPA THIMMANNA BIN LATE RANGAPPA	188		0.50	8162.84
27		N CHITTAPPA BIN NAGANNA NAGANNA BIN KARIYAPPA B. KRISHNAMURTHY B THIPPESWAMY	185	1	4.50	4494.62
28	48/3	NAGAPPA BIN LATE RANGAPPA KARIYANNA BIN LATE RANGAPPA THIMMANNA BIN LATE RANGAPPA	186	1	23.50	2374.26
29		N CHITTAPPA BIN NAGANNA NAGANNA BIN KARIYAPPA B. KRISHNAMURTHY B THIPPESWAMY	187	2	28.00	2827.01
30	48/2	NAGAPPA BIN LATE RANGAPPA KARIYANNA BIN LATE RANGAPPA THIMMANNA BIN LATE RANGAPPA	188	3	35.75	3613.76
31		N CHITTAPPA BIN NAGANNA NAGANNA BIN KARIYAPPA B. KRISHNAMURTHY B THIPPESWAMY	189	3	5.50	569.11
		NAGAPPA BIN LATE RANGAPPA KARIYANNA BIN LATE RANGAPPA THIMMANNA BIN LATE RANGAPPA	190	1A	0.50	44.33
		NAGAPPA BIN LATE RANGAPPA KARIYANNA BIN LATE RANGAPPA THIMMANNA BIN LATE RANGAPPA	191	11	5.00	505.97
		NAGAPPA BIN LATE RANGAPPA KARIYANNA BIN LATE RANGAPPA THIMMANNA BIN LATE RANGAPPA	192	10	7.75	785.14
		NAGAPPA BIN LATE RANGAPPA KARIYANNA BIN LATE RANGAPPA THIMMANNA BIN LATE RANGAPPA	193	4	22.00	2228.58
		NAGAPPA BIN LATE RANGAPPA KARIYANNA BIN LATE RANGAPPA THIMMANNA BIN LATE RANGAPPA	194	1	24.50	6519.78
		NAGAPPA BIN LATE RANGAPPA KARIYANNA BIN LATE RANGAPPA THIMMANNA BIN LATE RANGAPPA	195	3	38.50	3890.72
		NAGAPPA BIN LATE RANGAPPA KARIYANNA BIN LATE RANGAPPA THIMMANNA BIN LATE RANGAPPA	196	1	9.50	965.84




H.A. Yamal  
ಮಾರುತಿ ಹೆಚ್.ಪಿ.  
ಭೂಮಾಪಕರು

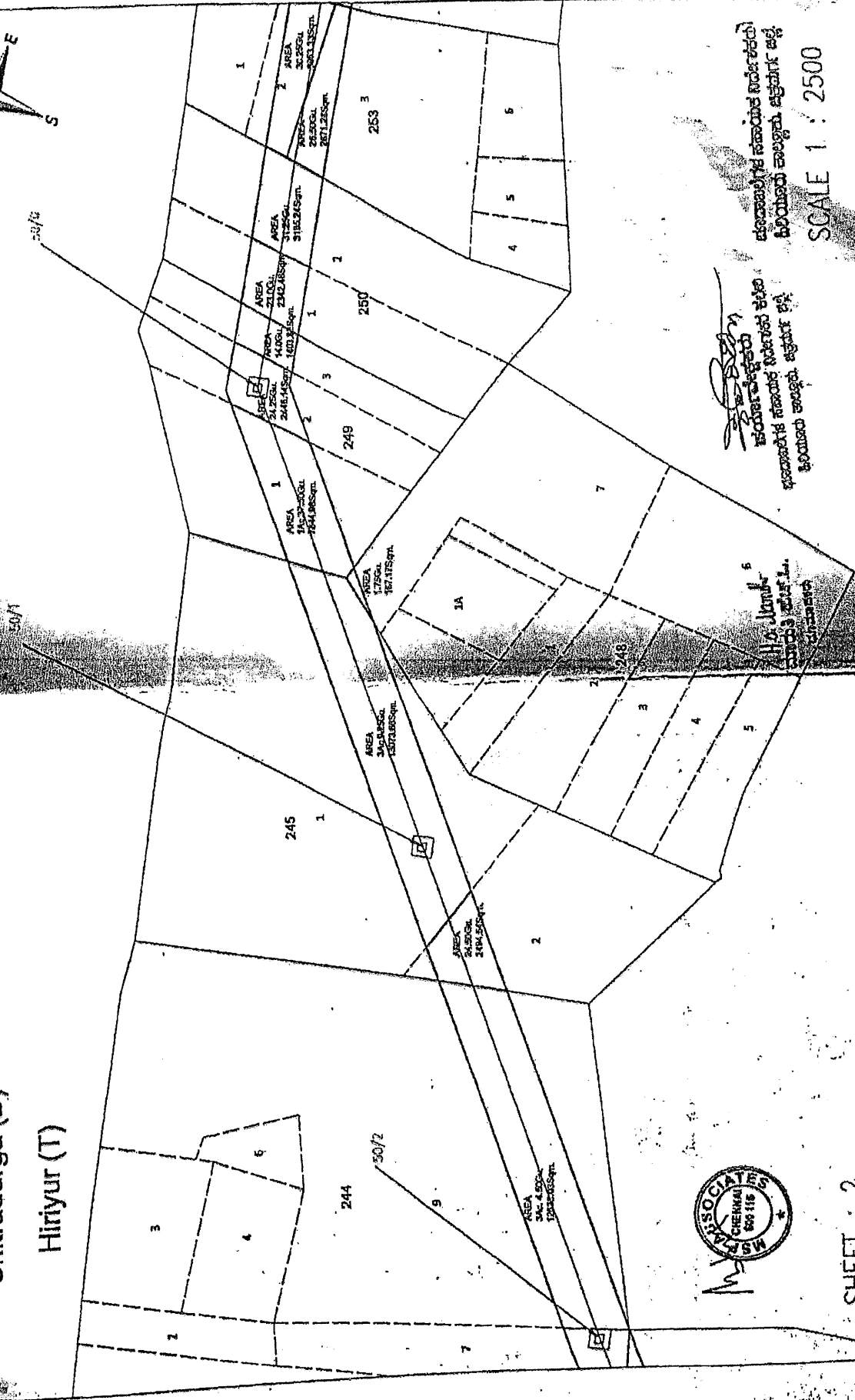
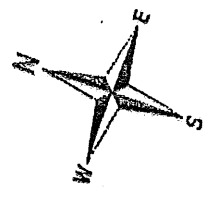
ಗಂಗಾಧರ, S.  
ಸ್ವಾಮಿ ಶಿವಶಂಕರ  
.....ಫಿರ್ಕಾ  
..... 75 ತಾಲ್ಲೂಕು

*(Signature)*  
ಪರ್ಯಾಯ ವೀಕ್ಷಕರು  
ಭೂಮಾಪಕರ ಸಹಾಯಕ ನಿರ್ದೇಶಕರ ಕಛೇರಿ  
ಹಿರಿಯಾರು ತಾಲ್ಲೂಕು, ಚಿತ್ರದುರ್ಗ ಜಿಲ್ಲೆ.

ಭೂಮಾಪಕರ ಸಹಾಯಕ ನಿರ್ದೇಶಕರು  
ಹಿರಿಯಾರು ತಾಲ್ಲೂಕು, ಚಿತ್ರದುರ್ಗ ಜಿಲ್ಲೆ.



# Metikurke Chitradurga (D) Hiriyur (T)




*[Handwritten Signature]*  
ಇದರಲ್ಲಿನ ಎಲ್ಲಾ ಭಾಗಗಳೂ  
ಸರ್ಕಾರದ ಸಂಪತ್ತಾಗಿವೆ ಮತ್ತು  
ಅವುಗಳನ್ನು ಮಾರಾಟ ಮಾಡಲು ಅನುಮತಿ ಇಲ್ಲ  
ಇವುಗಳನ್ನು ಮಾರಾಟ ಮಾಡಲು ಅನುಮತಿ ಇಲ್ಲ

ಇದರಲ್ಲಿನ ಎಲ್ಲಾ ಭಾಗಗಳೂ  
ಸರ್ಕಾರದ ಸಂಪತ್ತಾಗಿವೆ ಮತ್ತು  
ಅವುಗಳನ್ನು ಮಾರಾಟ ಮಾಡಲು ಅನುಮತಿ ಇಲ್ಲ  
ಇವುಗಳನ್ನು ಮಾರಾಟ ಮಾಡಲು ಅನುಮತಿ ಇಲ್ಲ

SCALE 1 : 2500

SHEET : 2

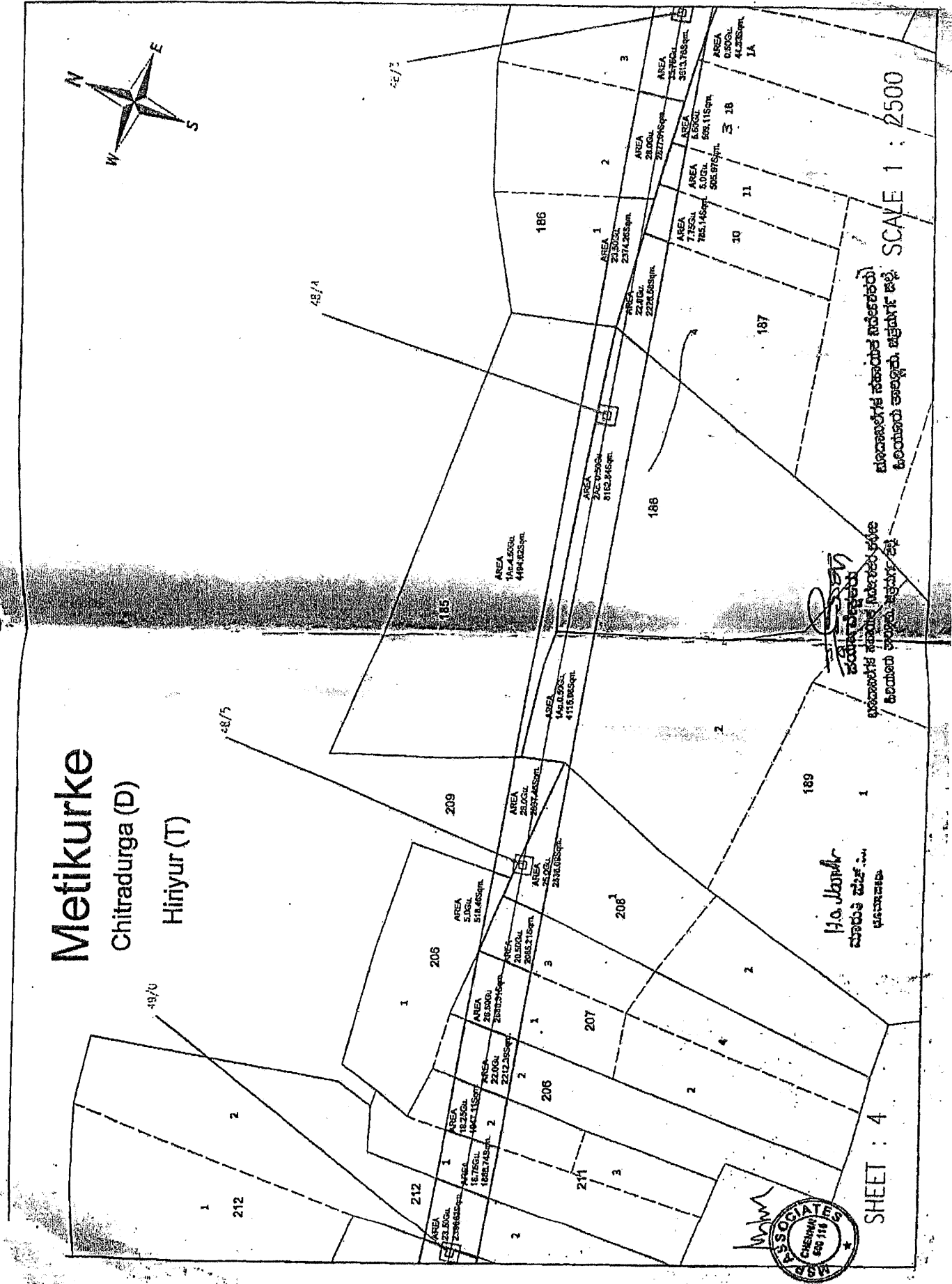
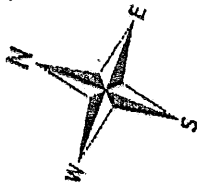




# Metikurke

## Chitradurga (D)

### Hiriyur (T)



ಮಾನ್ಯತೆಗೆ ಸಾರ್ವಜನಿಕ ಸರ್ಕಾರದ  
 ಸಂಪತ್ತಿನ ಅಧೀನಕ್ಕೆ ಸೇರಿದೆ

ಮಾನ್ಯತೆಗೆ ಸಾರ್ವಜನಿಕ ಸರ್ಕಾರದ  
 ಸಂಪತ್ತಿನ ಅಧೀನಕ್ಕೆ ಸೇರಿದೆ

H.O. Jambur  
 ಮಂಡಲ ಅಧಿಕಾರಿ  
 ಚಿತ್ರದುರ್ಗ ಜಿಲ್ಲೆ

SHEET : 4

SCALE 1 : 2500



