

Registered with Acknowledgement Due

Ref: SR-II:RTI:F-1196(2):21-22/3007

Date : 26th April, 2021

To,

Shri Vijaya Kumar B.C.,
S/o Late Chikkarudraiah
Brahmasandra Post & Village,
Korba Hobli,
Tumkur (Taluk & District) : 572128

Sir,

Sub: Information sought under RTI Act, 2005 – reg


This has reference to your application dt.25.03.21 under RTI Act, 2005 received at this office on 17.04.2021. The information sought in the application is enclosed as Annexure-I.

As per section 19 of the Right to Information Act 2005, if required, you may file an appeal to the First Appellate Authority of the organisation within 30 days of the issue of this order. The address of the First Appellate Authority is given below :

Shri S. Ravi,
Executive Director (SRTS-II),
Power Grid Corporation of India Ltd.,
Singanayakanahalli, Yelahanka Hobli,
Bangalore : 560 064
e-mail : sr2edo@powergrid.co.in
Tel.No.: 080-23093071

Thanking you,

Yours faithfully,



(V. RAJESH)

Sr.General Manager & CPIO
e-mail id: sr2cpio@powergrid.co.in
Tel.No.:080-23093711

Enc: As above

Copy to:ED(SRTS-II), Appellate Authority, POWERGRID, SRTS-II, Bangalore – for kind information.

REPLY TO RTI Application by Vijayakumar B.C.

Details of Applicant:

Sri Vijaykumar B.C.
S/o Late Chikkarudraiah
Brahmasandra Post & Village
Kora Hobli,
Tumkur (Taluk & District) – 572128

Sl.No.	Details of Documents Required	Reply
1	Certified & True copies of the following documents pertaining to construction of transmission Line in Survey No.3/1 of Honnenahalli village, Kora Hobli, Tumkur Taluk	
	1. Corridor notice dt. 23/08/2018	No Notice was issued on 23-8-2018 (The date was mistakenly mentioned as 23.08.2018 instead of 23.10.2018 in reply to your RTI query dated 02.02.2021). Corridor Notice dated 23.10.2018 enclosed.
	2. Tree Notice	Tree Notice – 21401 dt. 08-05-2019.
	3. Indemnity Bond	Indemnity Bond dated 28-12-2018 by Smt. Siddalingamma W/o Late Chikkarudraiah.
	4. Affidavit	Affidavit dated 14-11-2018 by Sri Gangadharaiah, S/o Late Siddappa & Sri B.S. Veerabhadraiah, S/o Late Siddappa.
	5. Affidavit of Acceptance	Affidavit dt. 28-12-2018 Siddalingamma, W/o Late Chikkarudraiah, D/o Late B. Siddappa, Sri Gangadharaiah, S/o Late B. Siddappa & Sri B.S. Veerabhadraiah, S/o Late B. Siddappa
	6. Route Map	Route Map of Transmission Line in Honnenahalli Village
	7. Corridor Survey map 3/1, 3/2, 3/3 & ¾	Corridor Survey Map of 3/1, 3/2, 3/3 & ¾ of Honnenahalli Village.
	8. Joint Measuring Certificate	Joint Measuring certificate dated 28-11-2018

POWER GRID CORPORATION OF INDIA LIMITED

(A Government of India Enterprise)

Southern Region Transmission System - II

765/400/220kV Substation, Vasanta Narasapura Industrial Area Stage-3, Kempanadodderi (Village),

Thovinakere-Sub Post Office, Kora Hobli, Tumkur (Tq & Dist), Kamataka-572138.



NOTICE UNDER INDIAN TELEGRAPH ACT, 1885

Ref. No. Comp /

To, ~~Chikka Rudraiah, Gangadaraiah~~
~~B. S. Venkatarajah~~ No. late.
B. Siddappa Hennurahalli (v)

No. : B- 4381

Date : 23/10/18

Mob : 9482263196

Dear Sir/Madam Kora (H) Tumkur (Tq & Dt.)

Power Grid Corporation of India Ltd., has been entrusted with the Construction of 400KV Double circuit (Quad) Tumkur (Vasanta Narasapura) -Yelahanka Transmission Line by Government of India vide its letter No-11/4/2007-PG dated 3rd December 2009.

In exercise of the powers under the Indian Telegraph Act 1885, Part-III sections 10 to 19 conferred under section 164 of the Indian Electricity Act 2003, through the Gazette of India, Extraordinary dated 24th December 2003, notice is hereby given that 400KV Double circuit (Quad) Tumkur (Vasanta Narasapura) -Yelahanka Transmission Line will pass through your property, as described below which may cause damage to the standing crops and the trees within the Right-of-Way (ROW) are required to be cut. The crops damaged / trees-cut may be taken over by you OR your authorised representative. Reasonable compensation for the crops damaged / trees cut will be paid as per the assessment of the Revenue / Horticultural / Forest Departments Government of Kamataka.

- Name of the Owner : Chikka Rudraiah, Gangadaraiah S. others
- Father's / Husband Name : Late B. Siddappa
- Survey No. : 3/1
- Name of the Village : Hennurahalli
- Name of the Mandal / Tahsil : Kora (H)
- Name of the District : Tumkur
- List of Trees to be cut : _____

Sl. No.	Location / Section	Tree No.	Name of Tree / Crop	Quantity	Approx. Age	Girth & Height of the Tree / Area of the Crop	Tree cut / Crop damaged during (FDN/REC/STRGG)
	4/1 to 4/2		Land Area	→		A : 4 0 : 13 Guntas	Subject to i) Submission of valid ownership docs. ii) Verification & dama

Received the notice :

Signature

Farmer / Authorised Representative

Date : 23/10/18

For Power Grid Corporation of India Ltd.,
during construction

Signature :

Name : Sumit Inakde

Designation : D. T.

POWER GRID CORPORATION OF INDIA LIMITED

(A Government of India Enterprise)

Southern Region Transmission System - II

765/400/220kV Substation, Vasantha Narasapura Industrial Area Stage-3, Kempanadodderi (Village),

Thovinakere-Sub Post Office, Kora Hobli, Tumkur (Tq & Dist), Karnataka-572138.



पावरग्रिड

NOTICE UNDER THE ELECTRICITY ACT, 2003 READ WITH INDIAN TELEGRAPH ACT, 1885

Book No. :

Notice No. : 21401

Date : 8-5-2019

Name of the Line/Section : 400kV D/C (QUAD) Tumkur (Vasanthanarasapura) - Yelahanka TL.

Sec.- 68 Approval Ref. : No. 11/4/2007-PG dated : 03/12/2009 of Ministry of Power, Govt. of India

To, **** This Notice Issued in the lieu of old Notice.*

Name *Smt. Siddalingamma* Father's / Husband's Name *late Chikka Rudraiah*

Village *Honnemahalli* PO Block / Tehsil *Kora (H)* 9

Dist *Tumkur* Pin Mobile No. *9482263186*

In accordance to section-164 of The Electricity Act, 2003, Ministry of Power, Govt. of India has conferred the powers of Telegraph Authority under Part-III of The Indian Telegraph Act, 1885 to Power Grid Corporation of India Ltd., (POWERGRID) vide Notification No. S.O. 1463 (E) published in the Extraordinary Official Gazette of India on 24.12.2003. In exercise of such Powers, notice is hereby given that the above mentioned line shall pass through your property/properties as detailed below. While all possible care will be taken to minimize the damage to standing crop and trees in the Right of Way (RoW), certain minimum unavoidable damages/felling of trees in RoW may take place during construction of said line. All crop damages/tree felling shall be compensated as per the assessment of Revenue authority or any other competent authority as may be declared or decided by State Government/District administration.

Property Details :

Name of the Beneficiary : *Chikka Rudraiah* Name of the Village : *Honnemahalli*
 (Owner/Tenant/Sharecropper) Mandal / Tehsil/Circle : *Kora (H)*
 Father's/Husband's Name : *late B. Siddappa* Name of the District : *Tumkur*
 Survey/Plot/Khasra No. : *31* Aadhar No. of Beneficiary :

Crop Details :

Sl. No.	Location / Section	Name of the Crop	Affected Crop Area (sq. m)*	Activity Fdn./Erec./Strg./Other	Remarks
/	/	/	/	/	/

Tree Details* :

Sl. No.	Location / Section	Name of the Tree Species	Approx Age (Yr)	Girth (1m above ground level)	Height (In meter)	Nos.*	Activity Fdn./Erec./Strg./Other	Remarks
1	4/1	Eucalyptus				570		As per the JMC
2	-	Neem				04		report by govt
3	4/2	Neem				18		competent authority
4		Chesale				01		subject to damage
5								during clearing.

* In case more trees, table with such details may be annexed.

Acknowledgement

For Power Grid Corporation of India Ltd.

(Signature)
 (Signature with Name)
 Owner/Beneficiary/Representatives

(Signature)
 (Signature of Issuing Official)
 Name/Seal

(Counter signed by Executive)
 Name/Seal

Copy to : Local/Concerned Revenue Official

*Based on preliminary assessment. However, compensation shall be paid as per actual crop damaged / no. of tree felled.

WHEREAS:


1. I the indemnifier is the absolute owner of land in Survey No.3/1 measuring 0-13 guntas in Honnenahalli village, Kora Hobli, Tumakuru Taluk and District.
2. I the indemnifier has filed an application claiming compensation for passing POWER GRID 400 KV D/C Tumakuru Yelhanka TL/Tower in Survey No.3/1 measuring 0-13 guntas from the power Grid Corporation of India Limited;

Now THIS INDENTURE WITNESSESS THAT in pursuance of the above said application the indemnifier agrees and undertake that he shall indemnify Power Grid Corporation of India Limited against any claim or objections from the remaining family members or by any legal ownership of above said land. I shall be liable for all consequences arising thereon.

a) I further indemnify Power Grid Corporation of India Limited that all the owners of survey No.3/1 measuring 0-13 guntas have given their consent for passing 400 KV D/C Tumakuru -Yelhanka TL/Tower and have admitted my holding and has no objection to erect and pass 400KV D/C Tumakuru-Yelhanka TL and have given consent to release to compensation amount in my name. If any of my family members or others hence forth claim with regard to my holding or compensation amount for which I will be personally liable for all future consequences as per law.

b) I the above said indemnifier has not misrepresented the above fact and undertake that I will abide by all terms and condition imposed by Power Grid Corporation of India Limited. If any of the above facts are not correct, I shall be held liable for all consequences as per law, if I failed to abide by the terms and conditions specified in the sworn Affidavit/Indemnity Bond, I undertake to refund the entire compensation amount of Rs.65,000-00 (Rs. Sixty five thousand only) to the Power Grid Corporation of India Limited.

In WITNESS WHEREOF the above said indemnifier has signed this deed on 28th day of DEC 2018 as written above.



Tumakuru,
Date :

(Signature)

Indemnifier

I devalitied by me
(Signature)
Advocate.

SWORN BEFORE ME

ATTESTED
(Signature)
C. RAMESH NAIK, BA..LL.B..
ADVOCATE & NOTARY
GOVT. OF INDIA
Mouthi Nilaya, 2nd Main, 6th Cross,
vijayanagara, Tumkur - 572 12.
Karnataka.
28 DEC 2018

NO OF CORRECTIONS
(Signature)



INDIA NON JUDICIAL

Government of Karnataka

e-Stamp

Certificate No. : IN-KA82742622219937Q
Certificate Issued Date : 14-Nov-2018 03:21 PM
Account Reference : NONACC (FI)/ kaksfcl08/ TUMKUR 13/ KA-TU
Unique Doc. Reference : SUBIN-KAKAKSFCL0802488238405742Q
Purchased by : SIDDALINGAMMA WO LATE CHIKKARUDRAIAH
Description of Document : Article 4 Affidavit
Description : AFFIDAVIT
Consideration Price (Rs.) : 0
(Zero)
First Party : SIDDALINGAMMA WO LATE CHIKKARUDRAIAH
Second Party : NONE
Stamp Duty Paid By : SIDDALINGAMMA WO LATE CHIKKARUDRAIAH
Stamp Duty Amount(Rs.) : 20
(Twenty only)

Span:- 4/1 - 4/2

Notice:- 4381



(C)

£

2787

(T)

Authorized Signatory
Vaidya Vividodidina
Souharda Sahakar Ni., Tumkur



Please write or type below this line

ಒಪ್ಪಿಗೆ ಪ್ರಮಾಣ ಪತ್ರ

ತುಮಕೂರು ತಾಲ್ಲೂಕು, ಕೋರ ಹೋಬಳಿ, ಬ್ರಹ್ಮಸಂದ್ರ ಗ್ರಾಮದ ವಾಸಿಗಳಾದ:

- (1) ಗಂಗಾಧರಯ್ಯ ಬಿನ್ ಲೇಟ್ ಬಿಸಿದ್ದಪ್ಪ, 72 ವರ್ಷ, ಸಪ್ಪಗಿರಿ ನಿಲಯ, ನಳಂದ ಕಾನ್ವೆಂಟ್ ಹತ್ತಿರ, ರಾಘವೇಂದ್ರನಗರ, ತುಮಕೂರು.
- (2) ಬಿ.ಎಸ್.ವೀರಭದ್ರಯ್ಯ ಬಿನ್ ಲೇಟ್ ಬಿಸಿದ್ದಪ್ಪ, 65 ವರ್ಷ, ಮಾರುತಿನಗರ, ತುಮಕೂರು.

ಆದ ನಾವು ದೇವರ ಹೆಸರಿನಲ್ಲಿ ಪ್ರಮಾಣ ಮಾಡಿ ಸತ್ಯವಾಗಿ ಹೇಳುವುದೇನೆಂದರೆ,

Statutory Alert:

1. The authenticity of this Stamp Certificate should be verified at "www.shcilestamp.com". Any discrepancy in the details on this Certificate and as available on the website renders it void.
2. The onus of checking the legitimacy lies on the users of the certificate.
3. In case of any discrepancy please inform the Competent Authority

ನಾವುಗಳು ಮತ್ತು ಮೃತ ಚಿಕ್ಕರುದ್ರಯ್ಯ ಸೇರಿದಂತೆ ಮೂರು ಜನರು ಬಿ.ಸಿದ್ದಪ್ಪ ಮತ್ತು ರುದ್ರಮ್ಮನವರ ಮಕ್ಕಳಾಗಿರುತ್ತೇವೆ. ನಮ್ಮ ತಂದೆ ತಾಯಿ ಹಾಗೂ ನಮ್ಮ ಅಣ್ಣನಾದ ಚಿಕ್ಕರುದ್ರಯ್ಯನವರು ಮರಣಹೊಂದಿರುತ್ತಾರೆ. ಮೃತ ನಮ್ಮ ಅಣ್ಣನಾದ ಚಿಕ್ಕರುದ್ರಯ್ಯನವರ ಧರ್ಮಪತ್ನಿಯಾದ ಸಿದ್ದಲಿಂಗಮ್ಮ ಆದ ನಾವುಗಳು ವ್ಯವಸಾಯದಿಂದ ಜೀವನ ಸಾಗಿಸುತ್ತಿದ್ದೇವೆ. ತುಮಕೂರು ತಾಲ್ಲೂಕು, ಕೋರ ಹೋಬಳಿ, ಹೊನ್ನೇನಹಳ್ಳಿ ಗ್ರಾಮದ ಸರ್ವೆ ನಂಬರ್ 3/1 ವಿಸ್ತೀರ್ಣ 2-38 ಗುಂಟೆ ಜಮೀನು ನಮ್ಮಗಳ ಮತ್ತು ಮೃತ ನಮ್ಮ ಅಣ್ಣನಾದ ಚಿಕ್ಕರುದ್ರಯ್ಯನವರ ಹೆಸರಿನಲ್ಲಿ ಜಂಟಿ ಖಾತೆ ಇದ್ದು ನಮ್ಮ ಅನುಭವದಲ್ಲಿರುತ್ತವೆ. ಸದರಿ ಜಮೀನಿನಲ್ಲಿ 0-13 ಗುಂಟೆ ಮತ್ತು ಮರವಳಿಗಳು ಪವರ್‌ಗ್ರಿಡ್ ಕಂಪನಿಯವರು ಭೂಸ್ವಾಧೀನಪಡಿಸಿಕೊಂಡಿರುತ್ತಾರೆ. ಸದರಿ ಪರಿಹಾರವನ್ನು ಮೃತ ನಮ್ಮ ಅಣ್ಣನಾದ ಚಿಕ್ಕರುದ್ರಯ್ಯನವರ ಧರ್ಮಪತ್ನಿಯಾದ ಸಿದ್ದಲಿಂಗಮ್ಮ ರವರಿಗೆ ನೀಡಲು ನಮ್ಮಗಳ ಸಂಪೂರ್ಣ ಒಪ್ಪಿಗೆ ಇರುತ್ತದೆ, ನಮ್ಮ ಯಾವುದೇ ತಂತಿ ತಕರಾರು ಇರುವುದಿಲ್ಲವೆಂದು ಪ್ರಮಾಣೀಕರಿಸುತ್ತೇವೆ. ಹಾಗೊಂದು ವೇಳೆ ತಂತಿ ತಕರಾರುಗಳು ಬಂದಲ್ಲಿ ನಾವುಗಳೇ ಖುದ್ದು ನಮ್ಮ ಸ್ವಂತ ಜವಾಬ್ದಾರಿಯಿಂದ ಬಗೆಹರಿಸಿಕೊಳ್ಳುತ್ತೇವೆಂಬುದಾಗಿ ಒಪ್ಪಿ ಈ ಒಪ್ಪಿಗೆ ಪ್ರಮಾಣಪತ್ರವನ್ನು ಸಲ್ಲಿಸುತ್ತಿದ್ದೇವೆ.

ಈ ಪ್ರಮಾಣಪತ್ರವನ್ನು ಸಂಬಂಧಪಟ್ಟ ಇಲಾಖೆಯ ಅಧಿಕಾರಿಗಳಿಗೆ ಸಲ್ಲಿಸಬೇಕಾಗಿರುತ್ತದೆ.


ಮೇಲಿನ ಎಲ್ಲಾ ಅಂಶಗಳು ಸತ್ಯವಾಗಿರುತ್ತವೆ ಎಂದು ದೇವರ ಹೆಸರಿನಲ್ಲಿ ಪ್ರಮಾಣ ಮಾಡಿ ಈ ಕೆಳಗೆ ಸಹಿ ಮಾಡಿರುತ್ತೇವೆ.

ಗುರುತುಬಲ್ಲವರು,

ಕೆ.ಆರ್.ಎಸ್.ಶಿ
10/35/2014
ವಕೀಲರು,

ತುಮಕೂರು,

ದಿನಾಂಕ 14-11-2018



NO OF CORRECTIONS
2/1

(C. Ramesh Naik)
ಒಪ್ಪಿಗೆ ಪ್ರಮಾಣಕರ್ತರು

SWORN TO BEFORE ME

C. RAMESH NAIK, BA., LL.B.,
ADVOCATE & NOTARY
GOVT. OF INDIA

Maruthi Nilaya, 2nd Main, 5,
Vijayanagara, Tumkur
Karnataka.

28 DEC 2018



सत्यमेव जयते




INDIA NON JUDICIAL

Government of Karnataka

e-Stamp

Certificate No. : IN-KA76006246852701Q
 Certificate Issued Date : 31-Oct-2018 03:46 PM
 Account Reference : NONACC (FI)/ kaksfcl08/ TUMKUR 13/ KA-TU
 Unique Doc. Reference : SUBIN-KAKAKSFCL0889317405231191Q
 Purchased by : SIDDALINGAMMA WO LATE CHIKKARUDRAIAH
 Description of Document : Article 4 Affidavit
 Description : AFFIDAVIT
 Consideration Price (Rs.) : 0
 (Zero)
 First Party : SIDDALINGAMMA WO LATE CHIKKARUDRAIAH
 Second Party : POWER GRID CORPORATION OF INDIA LTD
 Stamp Duty Paid By : SIDDALINGAMMA WO LATE CHIKKARUDRAIAH
 Stamp Duty Amount(Rs.) : 20
 (Twenty only)


 Authorised Signatory
 Vakilara Vivikoddesha
 Souharda Sahakari Ni., Tumkur



Please write or type below this line

AFFIDAVIT

We, (1) Siddalingamma W/o Late Chikkarudraiah, D/o Late B.Siddappa, aged 60 years, (2) Gangadharaiah S/o Late B.Siddappa, aged about 68 years (3) B.S.Veerabhadraiah S/o Late B.Siddappa, aged about 63 years, All are residing at Bramhsandra village, Kora Hobli, Tumakuru Taluk and District, Karnataka State.

ಸಿಢಲಿಂಗಮ್

Statutory Alert:

- The authenticity of this Stamp Certificate should be verified on 'www.stamps.gov.in'. Any discrepancy in the details on this Certificate should be reported to the Competent Authority.
- The onus of checking the legitimacy is on the users of the certificate.
- In case of any discrepancy please inform the Competent Authority.

HEREBY AFFIRM

1. That the deponents are the absolute owners of the properties bearing Sy.No.3/1 of Honnenahalli village, Kora Hobli, Tumakuru Taluk, Tumakuru District. measuring 0-13 guntas as per the R.T.C.
2. That myself and above said deponents are in possession and enjoyment of the above said properties, some of above family members are surviving legal heirs of their ancestors and have given consent with regard to sanction of compensation in the name of Siddalingamma

Sl. No.	Name of beneficiary	Father's/Husband's Name	Affected area guntas	Amount in Rs.
1.	Siddalingamma	Late Chikkarudraiah		
2.	Gangadharaiah	Late B.Siddappa		
3.	B.S.Veerabhadraiah	Late B.Siddappa		

And we hereby declare we have no objections what so ever with regard to issuance of compensation amount from Power Grid Corporation India Limited as stated above.

3. We the deponents state that we have already given consent to work in our above said survey No. and areas we have no objections what so ever to erect power supply poles as per the terms and conditions contained in the Power Grid Corporation India Limited. If in future either we the above said deponents or any other legal heirs or family members put forth better claim or file any objection with regard to the holding of the above said matter, for which we the deponents and above said remaining family members shall be personally and severally held liable for all futures consequences as per law.

We are jointly swearing this Affidavit in order to prove the above fact and produce the same before the above said Power Grid Corporation India Limited to seek necessary relief, hence, this Affidavit, fact stated above are true to the best of our knowledge, belief and information.

Pace: Tumakuru,

Date:

*I deputed by me
Advocate
10/3525/104*

Specimen
(Gangadharaiah)
B.S. Veerabhadraiah

SIGNATURE OF DEONENTS
SWORN TO BEFORE ME

SWORN BEFORE ME

C. RAMESH NAIK
C. RAMESH NAIK, BA., LL.B.
ADVOCATE & NOTARY
GOVT. OF INDIA


NO OF CORRECTIONS
1

28 DEC 2018

2nd Nilaya, 2nd Main, 6th Cross,
Mysyanagara, Tumkur - 572
Karnataka

ಪವರ್ ರಿಡ್ ಅಧಿಕ ವಿದ್ಯುತ್ ವಾಹಕ ತಂತಿ ಹಾಕಲು ಹೋಗಿರುವ ಬಾಬು ಸೈಬ್

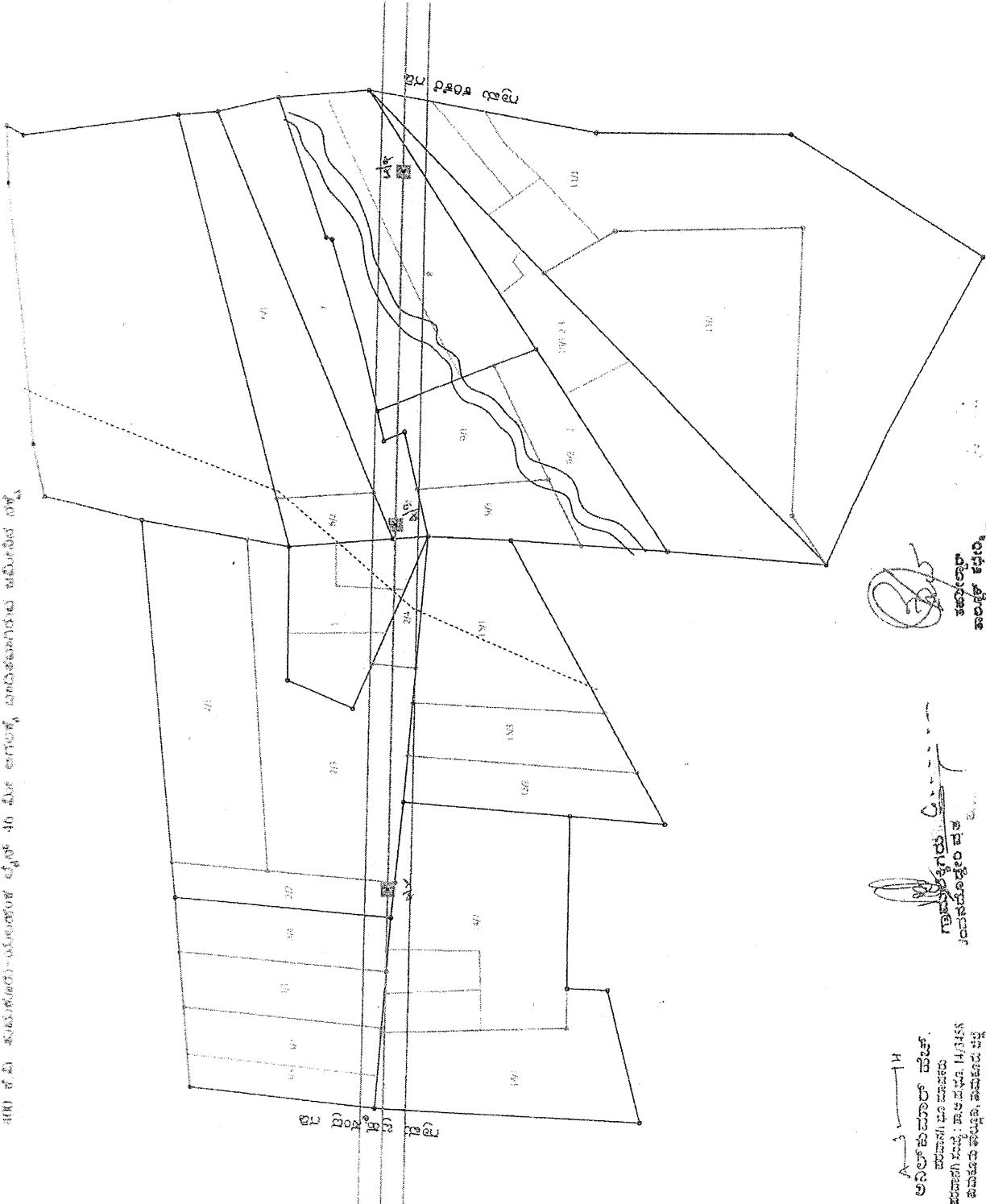
300 ಕೆ.ವಿ. ತುಮಕೂರು-ಯಂತ್ರಣ ರೈಲ್ವೆ 40 ಮೀ ಎಗರ್ಜ್ ದಾರಿಹಾಕುವುದು ತುಮಕೂರು ನಗರ



SCALE: 1 CM = 40 Mtr

- ಗ್ರಾಮ : ಹೊನ್ನೇನಹಳ್ಳಿ
- ಹೋಬಳಿ : ಕೊರಾ
- ತಾಲ್ಲೂಕು : ತುಮಕೂರು
- ಜಿಲ್ಲೆ : ತುಮಕೂರು

Index	
	The Colour showing corridor area
	Tower Location
	Centre line of corridor
	width of corridor.



ಇಂಜಿನಿಯರ್ ಇನ್ ಚಾರ್ಜ್
 ತುಮಕೂರು ಜಿಲ್ಲಾ
 ತಾಲ್ಲೂಕು ಕಾರ್ಯಾಲಯ

ಗ್ರಾಮಪಂಚಾಯತ್ ಅಧ್ಯಕ್ಷರು
 ತುಮಕೂರು ಜಿಲ್ಲಾ
 ತಾಲ್ಲೂಕು ಕಾರ್ಯಾಲಯ

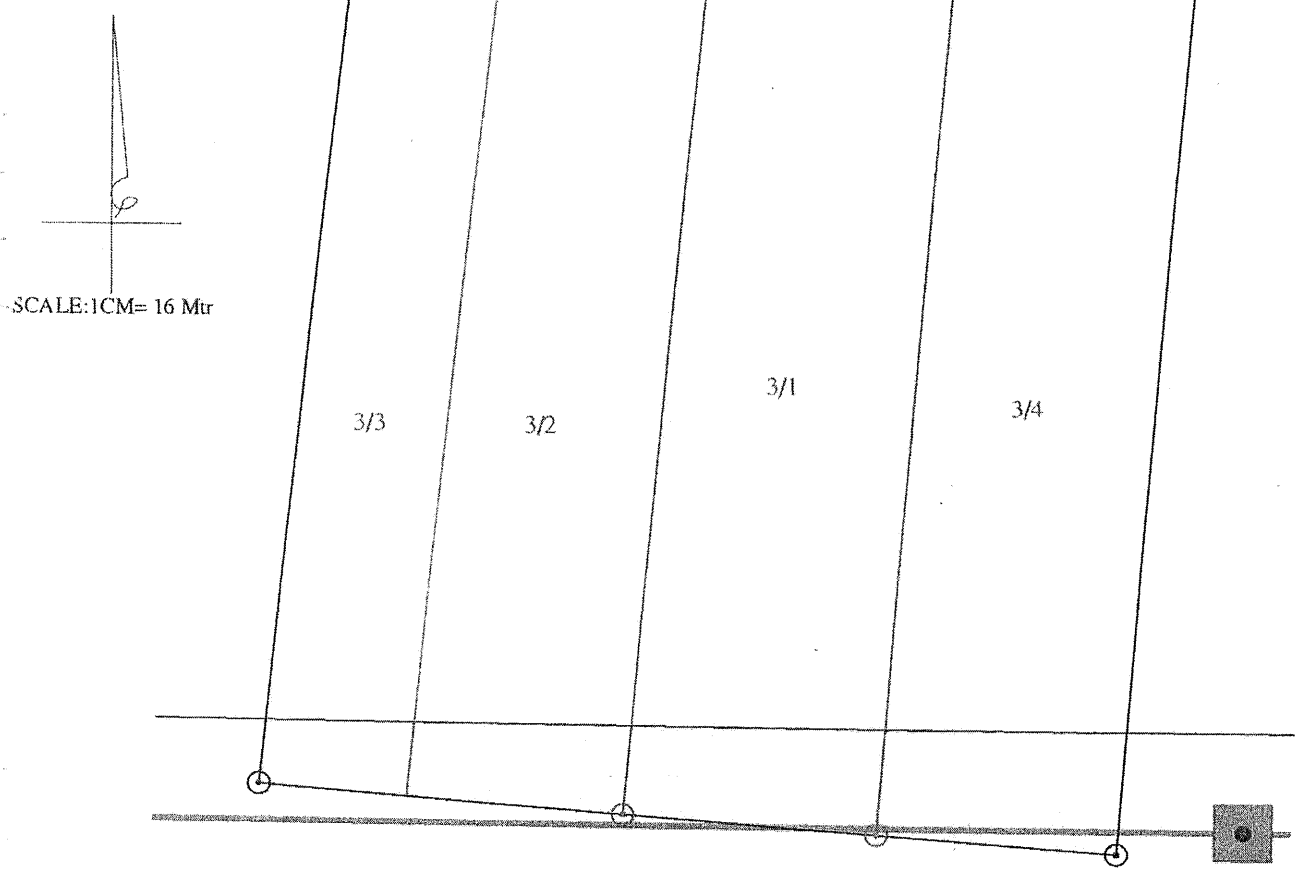
ಅಸಿಸ್ಟೆಂಟ್ ಸರ್ವೆ
 ತುಮಕೂರು ಜಿಲ್ಲಾ
 ತಾಲ್ಲೂಕು ಕಾರ್ಯಾಲಯ

Individual Sketch Showing the 46 m wide corridor

ಜಿಲ್ಲೆ: ತುಮಕೂರು ತಾಲ್ಲೂಕು: ತುಮಕೂರು ಹೋಬಳಿ: ಕೋರ ಗ್ರಾಮ:ಹೊನ್ನೇನಹಳ್ಳಿ

ಸರ್ವೆ ನಂಬರು : 3/1,3/2,3/3,3/4

Index	
□	The Colour showing corridor area
●	Tower Location
—	Centre line of corridor
—	width of corridor .



ಅನಿಲ್ ಕುಮಾರ್ ಹೆಚ್.
 ಪರವಾನಗಿ ಭೂ ಮಾಪಕರು
 ಪರವಾನಗಿ ಸಂಖ್ಯೆ: ತಾ.ಆ.ಪ.ಭೂ. 14/3458
 ತುಮಕೂರು ತಾಲ್ಲೂಕು, ತುಮಕೂರು ಜಿಲ್ಲೆ

ಗ್ರಾಮೀಣ ಸರ್ಕಾರ
 ತಂಪನದೂರು, ತುಮಕೂರು ಜಿಲ್ಲೆ

ಸ.ನಂ	ಆರ್.ಟಿ.ಸಿ.ಯಂತೆ ಹೆಸರು	ಅನುಭವದಂತೆ ಹೆಸರು	ಆರ್.ಟಿ.ಸಿ.ಯಂತೆ ವಿಸ್ತೀರ್ಣ			ಕಾರಿಡಾರ್ ಹಾದುಹೋಗುವ ವಿಸ್ತೀರ್ಣ			ಪರಾ
			ಏಕು	ಖರಾಬು	ಬಾಕಿ	ಏಕು	ಖರಾಬು	ಬಾಕಿ	
3/1	ಚಕ್ಕರುದ್ರಯ್ಯ ಬಿನ್ ಲೇ..ಬಿ.ಸಿದ್ದಪ್ಪ ಗಂಗಾದರಯ್ಯ ಬಿನ್ ಲೇ..ಬಿ.ಸಿದ್ದಪ್ಪ ಬಿ.ಎಸ್.ವೀರಭದ್ರಯ್ಯ ಬಿನ್ ಲೇ..ಬಿ.ಸಿದ್ದಪ್ಪ	ಚಕ್ಕರುದ್ರಯ್ಯ ಬಿನ್ ಲೇ..ಬಿ.ಸಿದ್ದಪ್ಪ ಗಂಗಾದರಯ್ಯ ಬಿನ್ ಲೇ..ಬಿ.ಸಿದ್ದಪ್ಪ ಬಿ.ಎಸ್.ವೀರಭದ್ರಯ್ಯ ಬಿನ್ ಲೇ..ಬಿ.ಸಿದ್ದಪ್ಪ	2-38-00	---	2-38-00	0-13-00	---	0-13-00	ಜಂಟಿ
3/2	ಡಿ.ಸೋಮಶೇಖರಯ್ಯ ಬಿನ್ ಲೇ.ದೊಡ್ಡವೀರಯ್ಯ	ಡಿ.ಮಲ್ಲಿಕಾರ್ಜುನಯ್ಯ ಬಿನ್ ಲೇ.ದೊಡ್ಡವೀರಯ್ಯ	1-38-00	---	1-38-00	0-09-00	---	0-09-00	
3/3	ಡಿ.ಸೋಮಶೇಖರಯ್ಯ ಬಿನ್ ಲೇ.ದೊಡ್ಡವೀರಯ್ಯ	ಡಿ.ಸೋಮಶೇಖರಯ್ಯ ಬಿನ್ ಲೇ.ದೊಡ್ಡವೀರಯ್ಯ	1-38-00	---	1-38-00	0-05-00	---	0-05-00	
3/4	ಸಿದ್ದಗಂಗಮ್ಮ ಕೋಂ ಲೇ.ವೀರಣ್ಣ	ಸಿದ್ದಗಂಗಮ್ಮ ಕೋಂ ಲೇ.ವೀರಣ್ಣ	2-38-00	---	2-38-00	0-14-08	---	0-14-08	

①

Construction of 400kV D/C (QUAD) Tumkur Vasanthanasapura - Yelahanka Transmission Line.		LOC NO:	41-4/2		
Joint Measurement Certificate		Date:	28/11/18		
Details of Land owner					
S.No	Name of the Landowner as per Possession	Address for Communication	Village		
1	Chikka Sudraiah S/o Late B. Siddappa & Others	Honnenahalli (V) Kosa (H) Tumkur (Ta & Dt)	Honnenahalli		
B	In case above land is in the name of some other person, please furnish following details				
S.No	Name of the Landowner as per RTC	Relationship with present Possession holder	Possession of this land with present landowner since	Disputes (if any) with legal-heirs/ Other	Any other remarks
1	Chikka Sudraiah S/o Late B. Siddappa & Others	—	—	—	—
Details of Tower / Corridor					
Loc No	Type of Tower	Area under Corridor	Compensation amount for damages in Rs		Remarks
41 4/2	—	A: 6 O: 13	Rs 65,000 /-		—
Details of Agriculture Crop					
S.No	Name of crop	Area of Damage	Type of Land (Irrigated / Non-irrigated)		Remarks

