

Registered Post with Acknowledgement Due

Ref: SR-II: RTI:F-1361:22-23

Date: 1st July, 2022

Sh. Ramachandraiah,
S/o.Late Puttaranganaik,
Brahmasandra (P),
Kora Hobli,
Tumku - 572 128.

Sir,

Sub: Information sought under RTI Act, 2005 – reg.

This has reference to your application dated 28/05/2022 under RTI Act, 2005 received at this office from on 01/06/2022. The information sought in the application is furnished below:

1. CCTC: 5019 dated 20/2/15; 5029 dated 18/05/15; Notice:2785 dated 9/4/15; 4237 dated 24/11/18; 20699 dated 17/4/2019 - Annexure-I
2. JMC dated 28/11/2018 - Annexure-II
3. Route Map - Annexure-III
4. Indemnity Bond and Consent Letter - Not available as per record
5. Award and Other Documents - Not applicable

As per section 19 of the Right to Information Act 2005, if required, you may file an appeal to the First Appellate Authority of the organisation within 30 days of the issue of this order. The address of the First Appellate Authority is given below:

Shri Rajesh Srivastava, Executive Director (SRTS-II)
Power Grid Corporation of India Ltd.,
Singanayakanahalli, Yelahanka Hobli,
Bangalore 560 064.
e-mail : sr2edo@powergrid.co.in Tel.No.: 080-23093701

Thanking you,

Yours faithfully,



(K.V.SATYANARAYANA)
Sr.General Manager & CPIO
e-mail id: sr2cpio@powergrid.co.in
Tel.No.: 080-23093711

Encl.: As above

Copy to: ED(SRTS-II), Appellate Authority, POWERGRID, SRTS-II, Bangalore - for kind information.

POWER GRID CORPORATION OF INDIA LIMITED

(A Government of India Enterprise)

Southern Region Transmission System - II

Tumkur CAO : Manju Sree, 10th Cross, 80feet Road, Mahalakshmi Nagar, Batawadi, TUMKUR - 572 105.



पावरग्रिड

Certificate of compensation for tree clearance issued under Indian Telegraph Act 1885

CCTC No. :

No. : B- 5019

This is to certify that as per the orders of the Engineer, trees mentioned below were felled / damaged between location No. 4/2 and 4/3 for the construction of 400 KV DC (Quad) Madhgeri (Tumkur)-Yelahanka Transmission Line and handed over to the landowners.

Particulars of Trees felled / Crop damaged : damage foundation works
04 Nos. Arekanut Trees 08 years 50cm girth
01 Lemon Tree - 06 years old 0.60cm
01 drumstick - 03 years old 3mt height

The above- mentioned trees were in survey No. 6/2 of Honnearahalli Village. Brahmasandra Taluk. Tumkur and belongs to Sri/Smt. Ramechandraiah (Address) Brahmasandra village Tumkur Tal. The compensation for the trees cut/ damaged mentioned above will be paid by POWERGRID, Tumkur CAO, as assessed by the state Revenue / Forest / Horticulture department.

Conditions accepted

Signature of the landowner

For POWERGRID

Signature

Date: 20/02/2015

Place: Brahmasandra

POWER GRID CORPORATION OF INDIA LIMITED

(A Government of India Enterprise)

Southern Region Transmission System - II

Tumkur CAO : Manju Sree, 10th Cross, 80feet Road, Mahalakshmi Nagar, Batawadi, TUMKUR - 572 105.



Certificate of compensation for tree clearance issued under Indian Telegraph Act 1885

CCTC No. :

No. : B- 5023

This is to certify that as per the orders of the Engineer, trees mentioned below were felled / damaged between location No. 4/3 and for the construction of 400 KV DC (Quad) Madhgiri (Tumkur)-Yelahanka Transmission Line and handed over to the landowners.

Particulars of Trees felled / Crop damaged :

06 Nos. Arecanut Trees - } Duty Tower Erection
06 Nos. (06 Nos. other) } work

The above-mentioned trees were in survey No. 6/2 of Honnarahalli Village. Bramahandra Taluk. Tumkur and belongs to Sri/Smt. Rama Chandralal (Address) Bramahandra Tumkur T.S. Dt. The compensation for the trees cut/ damaged mentioned above will be paid by POWERGRID, Tumkur CAO, as assessed by the state Revenue / Forest / Horticulture department.

Conditions accepted

ಶರಣ್ಣ
Signature of the landowner

For POWERGRID

Signature
Signature

Date: 18/05/2015

Place: Bramahandra

POWER GRID CORPORATION OF INDIA LIMITED

(A Government of India Enterprise)



Southern Region Transmission System - II

Tumkur CAO : Manju Sree, 10th Cross, 80feet Road, Mahalakshmi Nagar, Batawadi, TUMKUR - 572 105.

NOTICE UNDER INDIAN TELEGRAPH ACT, 1885

Ref. No. Comp /

To, Rama Chandrasaike
Sl. No. Puttara Ranga Nayaka
Barasa Sandara

No. : B- 2785

Date : 9/4/2015

Dear Sir / Madam

H

Power Grid Corporation of India Ltd., has been entrusted with the Construction of 400KV Double circuit (Quad) Madhugiri (Tumkur)-Yelahanka Transmission Line by Government of India vide its letter No 11/4/2007-PG dated 3rd December 2009*

In exercise for the powers under the Indian Telegraph Act 1885, Part-III sections 10 to 19 conferred under section 164 of the Indian Electricity Act 2003, through the Gazette of India, Extraordinary dated 24th December 2003, notice is hereby given that 400KV Double circuit (Quad) Madhugiri (Tumkur)-Yelahanka Transmission Line will pass through your property, as described below which may cause damage to the standing crops and the trees within the Right-of-Way (ROW) are required to be cut. The crops damaged / trees cut may be taken over by you OR your authorised representative. Reasonable compensation for the crops damaged / trees cut will be paid as per the assessment of the Revenue / Horticultural / Forest Departments Government of Karnataka.

1. Name of the Owner : Rama Chandrasaike
2. Father's / Husband Name : Sl. No. Puttara Ranga Nayaka
3. Survey No. : 6/2
4. Name of the Village : Barasa Sandara
5. Name of the Mandal / Tahsil : Kara
6. Name of the District : Mysuru District
7. List of Trees to be cut : ...

| Sl. No. | Location / Section | Tree No. | Name of Tree / Crop | Approx. Age | Girth & Height of the Tree / Area of the Crop | Tree cut / Crop damaged during (FDN/EREC/ STRGG) |
|---------|--------------------|----------|---|-----------------------|---|---|
| | 4/3 | | Acacia -do - Coconut Drumstick | 12yrs 4yrs 5yrs | (51) (4) sapling 3mgs - 1/2m | subject change during the construction |

Received the notice :
 Signature

For Power Grid Corporation of India Ltd.,

 Signature

Farmer / Authorised Representative
 Date :

POWER GRID CORPORATION OF INDIA LIMITED

(A Government of India Enterprise)



Southern Region Transmission System - II

765/400/220kV Substation, Vasanta Narasapura Industrial Area Stage-3, Kempanadodderi (Village),
Thovinakere-Sub Post Office, Kora Hobli, Tumkur (Tq & Dist), Karnataka-572138.

NOTICE UNDER INDIAN TELEGRAPH ACT, 1885

Ref. No. Comp /

To,

Ramachandrasiah S/o Puttaranganayaka
Hornenahalli (V), Kora (H)
Tumkur (Tq & Dist.)

No. : B-

Date : 24/11/18

Mob : 944 5521730

Dear Sir / Madam

Power Grid Corporation of India Ltd., has been entrusted with the Construction of 400KV Double circuit (Quad) Tumkur (Vasanta Narasapura) -Yelahanka Transmission Line by Government of India vide its letter No 11/4/2007-PG dated 3rd December 2009*

In exercise of the powers under the Indian Telegraph Act 1885, Part-III sections 10 to 19 conferred under section 164 of the Indian Electricity Act 2003, through the Gazette of India, Extraordinary dated 24th December 2003, notice is hereby given that 400KV Double circuit (Quad) Tumkur (Vasanta Narasapura) -Yelahanka Transmission Line will pass through your property, as described below which may cause damage to the standing crops and the trees within the Right-of-Way (ROW) are required to be cut. The crops damaged / trees cut may be taken over by you OR your authorised representative. Reasonable compensation for the crops damaged / trees cut will be paid as per the assessment of the Revenue / Horticultural / Forest Departments Government of Karnataka.

1. Name of the Owner : Ramachandrasiah S/o Puttaranganayaka
2. Father's / Husband Name : S/O
3. Survey No. : Hornenahalli (V)
4. Name of the Village : Kora (H)
5. Name of the Mandal / Tahsil : Tumkur (Tq & Dist.)
6. Name of the District :
7. List of Trees to be cut :

| Sl. No. | Location / Section | Tree No. | Name of Tree / Crop | Quantity | Approx. Age | Girth & Height of the Tree / Area of the Crop | Tree cut / Crop damaged during (FDN/REC/ STRGG) |
|---------|--------------------|----------|---------------------|----------|-------------|---|--|
| 1 | 4/2 | | Lemon | 3 nos. | | Y. 20cm (7-8m) | |
| | 4/3 | | | | | | |

For Power Grid Corporation of India Ltd.,

Received the notice :

Signature

Farmer / Authorised Representative

Date : 26/11/18

Signature :

Name :

Designation :

26/10/19

POWER GRID CORPORATION OF INDIA LIMITED

(A Government of India Enterprise)

Southern Region Transmission System - II

765/400/220kV Substation, Vasantha Narasapura Industrial Area Stage-3, Kempanadodderi (Village),
Thovinakere-Sub Post Office, Kora Hobli, Tumkur (Tq & Dist), Karnataka-572138.



पावरग्रिड

NOTICE UNDER THE ELECTRICITY ACT, 2003 READ WITH INDIAN

TELEGRAPH ACT, 1885

Book No. :

Notice No. : 20699

Date : 17-04-2019

Name of the Line/Section : 400kV D/C (QUAD) Tumkur (Vasanthanarasapura) - Yelahanka TL.

Sec.- 68 Approval Ref. : No. 11/4/2007-PG dated : 03/12/2009 of Ministry of Power, Govt. of India.

To,

Name Ramaachandhaiah Father's / Husband's Name Pullaranga Nayaka

Village Honnenahalli Block / Tehsil KORA

Dist. Tumkur Pin..... Mobile No.....

In accordance to section-164 of The Electricity Act, 2003, Ministry of Power, Govt. of India has conferred the powers of Telegraph Authority under Part-III of The Indian Telegraph Act, 1885 to Power Grid Corporation of India Ltd., (POWERGRID) vide Notification No. S.O. 1463 (E) published in the Extraordinary Official Gazette of India on 24.12.2003. In exercise of such Powers, notice is hereby given that the above mentioned line shall pass through your property/properties as detailed below. While all possible care will be taken to minimize the damage to standing crop and trees in the Right of Way (RoW), certain minimum unavoidable damages/felling of trees in RoW may take place during construction of said line. All crop damages/tree felling shall be compensated as per the assessment of Revenue authority or any other competent authority as may be declared or decided by State Government/District administration.

Property Details :

Name of the Beneficiary : Ramaachandhaiah Name of the Village : Honnenahalli

(Owner/Tenant/Sharecropper) Mandal / Tehsil/Circle : KORA

Father's/Husband's Name : Pullaranga Nayaka Name of the District : TUMKUR

Survey/Plot/Khasra No. : 6/2 Aadhar No. of Beneficiary :

Crop Details :

| Sl. No. | Location / Section | Name of the Crop | Affected Crop Area (sq.m.)* | Activity Fdn./Erec./Strg./Other | Remarks |
|---------|--------------------|------------------|-----------------------------|---------------------------------|---------|
| | | | | | |

Tree Details* :

| Sl. No. | Location / Section | Name of the Tree Species | Approx Age (Yr) | Girth (1m above ground level) | Height (In meter) | Nos.* | Activity Fdn./Erec./Strg./Other | Remarks |
|---------|--------------------|--------------------------|-----------------|-------------------------------|-------------------|-------|---------------------------------|-------------|
| 1 | 4/2 - | Drumstick | | | | 02 | | Bearing |
| 2 | 4/3 | Aracanut | 04 | | | 04 | | Pre-Bearing |
| 3 | | coconut | | | | 03 | | Bearing |
| 4 | | | | | | | | |
| 5 | | | | | | | | |

* In case more trees, table with such details may be annexed.

Acknowledgement

(Signature)

(Signature with Name)
Owner/Beneficiary/Representatives

For Power Grid Corporation of India Ltd.

(Signature)
(Signature of Issuing Official)
Name/Seal

(Signature)
(Counter signed by Executive)
Name/Seal





ಪೆಪರ್ ಗ್ರಿಡ್ ಅಧಿಕ ವಿದ್ಯುತ್ ವಾಹಕ ತಂತು ಹಾದು ಹೋಗಿರುವ ಬಾಬು ಸೈಚ್

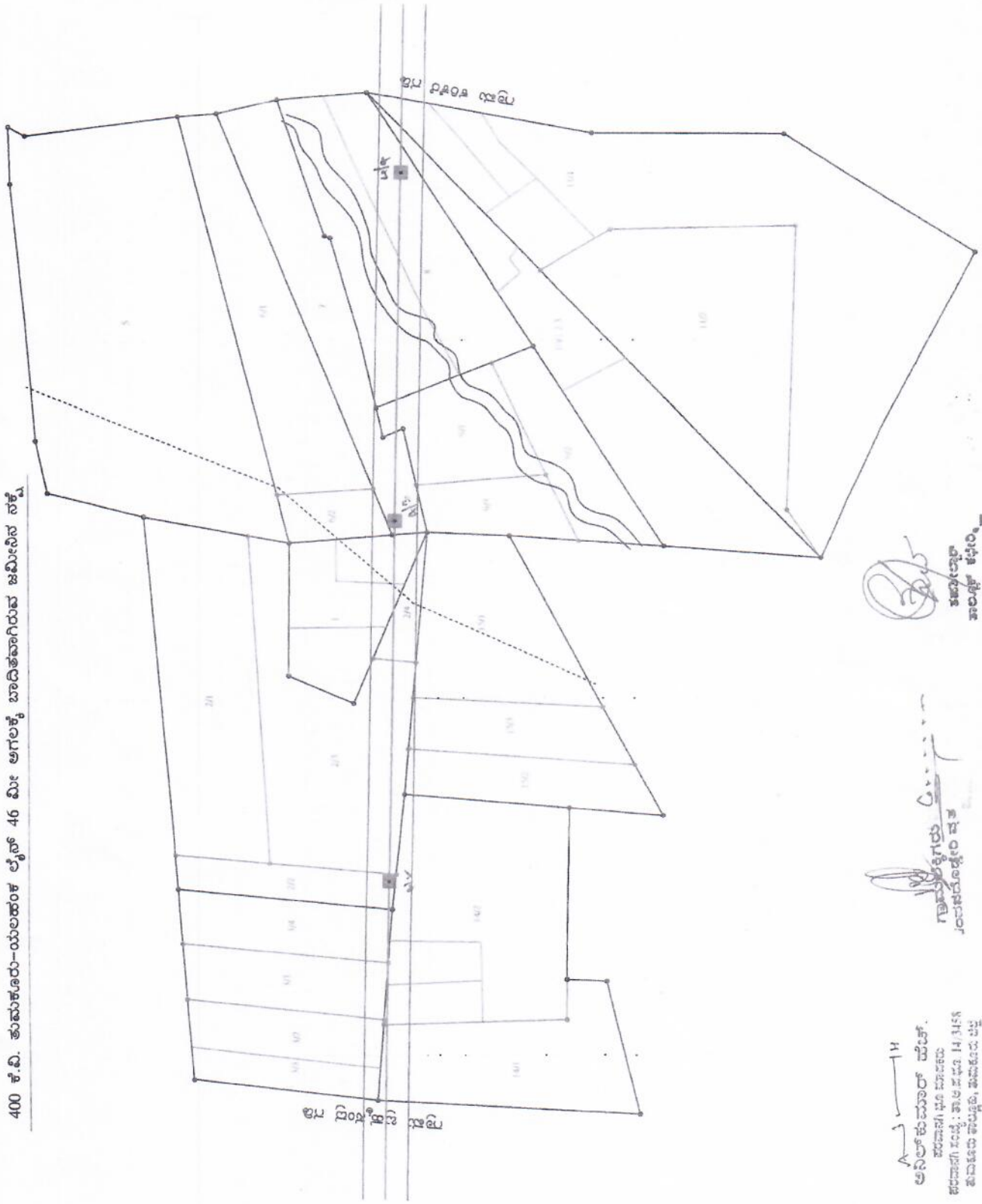
400 ಕೆ.ವಿ. ತುಮಕೂರು-ಯಲಹಂಕ ಲೈನ್ 46 ಮೀ ಅಗಲಕ್ಕೆ ಬಾಧಿತವಾಗಿರುವ ಜಮೀನಿನ ನಕ್ಷೆ

T4-120

SCALE: 1 CM = 40 Mtr

- ಗ್ರಾಮ : ಹೊನ್ನೇನಹಳ್ಳಿ
- ಹೋಬಳಿ : ಕೊಡಾ
- ತಾಲ್ಲೂಕು : ತುಮಕೂರು
- ಜಿಲ್ಲೆ : ತುಮಕೂರು

| Index | |
|---|----------------------------------|
|  | The Colour showing corridor area |
|  | Tower Location |
|  | Centre line of corridor |
|  | width of corridor. |



ಅನಿಲ್ ಕುಮಾರ್ ಹೆಚ್.
 ಜವಾನಿ ಭೂ ವಾಹನ
 ಭವಾನಿ ಸಂಖ್ಯೆ : ಶಾ.ಆ.ಪ.ಸಂ. 14/3158
 ತುಮಕೂರು ಜಿಲ್ಲೆ, ತುಮಕೂರು ಜಿಲ್ಲೆ

ಗ್ರಾಮಪಂಚಾಯತ್
 ಸಂಪನ್ಮೂಲ ಇಂಜಿನಿಯರ್

ಶೃಂಗೇರಿ ಜಿಲ್ಲೆ
 ತುಮಕೂರು ಜಿಲ್ಲೆ