

Registered Post with Acknowledgement Due

Ref: SR-II: RTI:F-1416:22-23/3514

Date: 25th October, 2022

Smt.Muniyamma
W/o.Late Munishamappa,
Agrahara Village,
Hungenahalli Post,
Malur Taluk,
Kolar Distt - 563 130.

Madam,

Sub: Information sought under RTI Act, 2005 - reg.

This has reference to your application dated 19.09.2022 under RTI Act, 2005 received at this office on 27.09.2022. The information sought in the application is attached herewith as Annexure-I.

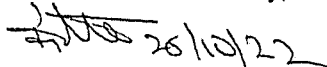
However, as has been reiterated by CIC in various decisions, engaging with RTI applications which is same or slightly modified request for information responded earlier is certainly against principles of natural justice and public policy as far as RTI is concerned. Thus, repeated RTI requests for same information may be avoided.

As per section 19 of the Right to Information Act 2005, if required, you may file an appeal to the First Appellate Authority of the organization within 30 days of the issue of this order. The address of the First Appellate Authority is given below:

Shri Tarun Bajaj,
Executive Director (SRTS-II)
Power Grid Corporation of India Ltd.,
Singanayakanahalli, Yelahanka Hobli,
Bangalore 560 064.
e-mail : sr2edo@powergrid.co.in
Tel.No.: 080-23093701

Thanking you,

Yours faithfully,


(K.V.SATYANARAYANA)
Sr.General Manager & CPIO
e-mail id: sr2cpio@powergrid.co.in
Tel.No.: 080-23093711

Encl.: As above

Copy to: ED(SRTS-II), Appellate Authority, POWERGRID, SRTS-II, Bangalore - for kind information.

केन्द्रीय कार्यालय : "साँदामिनी", प्लॉट नं.: 2, सेक्टर-29, गुरुग्राम-122001, (हरियाणा), दूरभाष 0124-2571700-719

Corporate Office : "Saudamini" Plot No.2, Sector-29, Gurgaon-122001 (Haryana) Tel : 0124-2571700-719

पंजीकृत कार्यालय : बी-9, कुतुब इंस्टीट्यूशनल एरिया, कटवारिया सराय, नई दिल्ली - 110 016 दूरभाष : 011-26560112, 26560121, 26564812, 26564892, सीआईएन : L40101DL1989GOI038121

Registered Office : B-9, Qutab Institutional Area, Katwara Sara, New Delhi-110 016. Tel: 011-26560112, 26560121, 26564812, 26564892, CIN : L40101DL1989GOI038121

Website : www.powergridindia.com

दक्षिणी क्षेत्र परिषद प्रणाली - II क्षेत्रीय मुख्यालय, मिहनायकनहल्ली, येलहंका होब्लि, बेंगलूरु - 560 064, दूरभाष : 080-23093700
Southern Region Transmission System - II RHQ, Singanayakanahalli, Yelahanka Hobli, Bengaluru - 560 064, Phone: 080-23093700

765kV New Salem(Dharmapuri)-Madhugiri(Tumkur)Transmission Line

Details of Tower Compensation

S.No.	Loc. No.	Notice No.	Name of the owner as per JV	Name of the Beneficiary	Bank Details	Survey No.	Name of the Village	Type of Tower	Compensation Paid in Rs.	Remarks
1		-	Muniyamma W/o late Munishamappa	P.Munishamappa S/o.Late Muniyappa	Cheque/DD	74/5	Agrahara	SD	112500	1 leg.
Details of Corridor Compensation										
S.No.	Loc. No./Span	Notice No.	Name of the owner as per JV	Name of the Beneficiary	Bank Details	Survey No.	Name of the Village	Total Area of the Corridor	Compensation Paid in Rs.	Remarks
1		-	Muniyamma W/o late Munishamappa	P.Munishamappa S/o.Late Muniyappa	DD	74/2	Agrahara	02 Guntas	10,000.00	Rs.2 Lakh/Acre. P 21 DD no 530216 dated 18.03.2016
2		-	Muniyamma W/o late Munishamappa	P.Munishamappa S/o.Late Muniyappa	DD	74/4	Agrahara	38 Guntas	1,90,000.00	Rs.2 Lakh/Acre. P 21 DD no 530197 dated 18.03.2016
3		-	Muniyamma W/o late Munishamappa	P.Munishamappa S/o.Late Muniyappa	DD	74/5	Agrahara	08.25 Guntas	41,250.00	Rs.2 Lakh/Acre. P 21, DD no 560176 dated 18.03.2016
4		-	Muniyamma W/o late Munishamappa	P.Munishamappa S/o.Late Muniyappa	DD	101/3	Agrahara	4 Guntas	20,000.00	Rs.2 Lakh/Acre. P 20 no 192102 dated 11.03.2016

Details of Crop Compensation

S.No.	Loc. No./Span	Notice No.	Name of the Beneficiary	Bank Details	Survey No.	Name of the Village	Name of the Crop	Area Damaged in Sq.Mtrs.	Compensation Paid in Rs.	Remarks
1			Muniyamma W/o late Munishamappa		92/1 & 93/1	Shivarapatna Amanikere	Beans	1750	57,050	Stringing CP-31
Total Crop Compensation in Rs.										
1274968										
<u>Details of Tree Compensation</u>										
S.No.	Loc. No.	Notice No.	Name of the Beneficiary	Bank/Cheque Details	Survey No.	Name of the Village	Name of the Plants/Tree	No. of Plants/Tree	Compensation Paid in Rs.	Remarks
1			Muniyamma W/o late Munishamappa	DD	74/4	Agrahara	Eucalyptus	2118, 952 & 954	534864	P18
2			Muniyamma W/o late Munishamappa	DD	74/5	Agrahara	Eucalyptus	2117	34650	P18
3			Muniyamma W/o late Munishamappa	DD	74/2	Agrahara	Eucalyptus	2046	170808	P74 date 27.04.2016
4			Muniyamma W/o late Munishamappa	DD	101/3	Agrahara	Eucalyptus	2027	238392	P74 date 27.04.2016
5			Muniyamma W/o late Munishamappa	DD	101/3	Agrahara	Tamarind		40,289	P18
6			Muniyamma W/o late Munishamappa	DD	92/1	Shivarapatna Amanikere		247	2,55,965	P74 date 27.04.2016
Total Tree compensation in Rs.										1274968

21/11/21

29-11-21

THROUGH RPAD

PKAKL010016782021_1_1

KAKL01-001678-2021



Appendix H, No. 4
PRL.DISTRICT AND SESSIONS JUDGE
IN THE COURT OF Sri. Pavanesh D.
I ADDL DISTRICT AND SESSIONS JUDGE KOLAR, , KOLAR.

NOTICE TO SHOW CAUSE.
(GENERAL FORM)
Misc/24/2021

Muniyamma Vs The Chief Manager, M/s Power Gird Corporation of India Limited
NEXT DATE : 17-12-2021

To,

Respondent) The Chief Manager, M/s Power Gird Corporation of India Limited
(Govt. of India Enterprises) Yelahanka 400 (GIS) 220KV (AIS) Contraction Area
Office at Near RTO Driving Test Tract, Singanayakanahalli Post, Off Yelahanka-
Doddaballapura Road, Bangalore 5600064. .

Whereas in the above-named Muniyamma has made application to this Court that U/s
10(D) sec16(3) & (4) of the Indian Telegraph Act1885

You are hereby warned to appear in this Court in person or by a pleader duly instructed on
the 17-12-2021 at 11:00 O'clock in the forenoon, to show cause against the application, failing
wherein, the said application will be heard and determined *ex parte*.

Given under my hand and the seal of the Court, this 26-11-2021

(BOC)



Pavanesh D.
Chief Administrative Officer
Dist. & Sessions Court
Kolar-583101

Visit courts.gov.in for updates or download mobile app "eCourts Services" from Android or iOS



पावर ग्रिड कारपोरेशन ऑफ इंडिया लिमिटेड
(भारत सरकार का उद्यम)
POWER GRID CORPORATION OF INDIA LIMITED
(A Government of India Enterprise)



400 के.वि. (जि.अय.एस.) / 220 के.वि. (ए.अय.एस.) उप केन्द्र, आर टी ओ चलाना, परीक्षण मार्ग का निकट
सींगनायकनहल्ली, यहलंका होब्ली, बेंगलूरु - 560 064. दूरभाष : 080 29788022, ई-मेल : yelahankacao@powergrid.co.in
400kV (GIS) / 220 kV (AIS) Sub Station, Near RTO Driving Test Track, Singanayakanahalli
Yelahanka Hobli, Bangalore - 560 064. Phone: 080 29788022, Email: yelahankacao@powergrid.co.in

Ref: SRTS-II/YLK-TLC/16-17/

Date:12.07.2016

INTIMATION OF COMPENSATION PAYMENTS RELEASED TO THE LAND OWNERS

It is to inform that as per the OM date: 07.08.14 given by DC/ Kolar, Compensation payments are being released to the land owners based on the assessment report approved by Tahasildar/ Malur after conducting the detailed survey of the lands.

The details of compensation payment approved by Tahasildar/ Malur and released are furnished below.

Sl No	Survey No	Name of land owner	Village, Address	Affected area under the TL corridor (A-G)	Amount (Rs)
1	74/2	Muniyamma W/o Late Munishamappa	Agrahara, Malur Taluk, Kolar District	00-02	10,000/-
2	74/4			00-38	1,90,000/-
3	74/5			00-08 ¼	41,250/-
4	101/3			00-04	20,000/-
5	74/5			Tower Footing	1,12,500/-

This is only for intimation of compensation payments to the land owners.

Thanking you sir,

Yours Sincerely,

(NAGA R M S R MURTY MANDA)
Manager

नाग आर एम एस आर मूर्ति मंडा / NAGA R M S R MURTY MANDA
प्रबंधक / Manager
पावरग्रिड, व.क्षे.पा.प्र. - II / POWERGRID, SRTS-II
यहलंका टिएलसी / Yelahanka TLC

स्वहित एवं राष्ट्रहित मे ऊर्जा बचाएं Save Energy for the Benefit of Self and Nation

क्षेत्रीय मुख्यालय, व. क्षे. पा. प्र. - II, आर.टी.ओ. ड्राइविंग टेस्ट ट्रैक के पास, सिंगनायकनहल्ली, यहलंका होब्ली, बेंगलूरु - 560 064.

Regional Head Quarters, SRTS-II, Near RTO Driving Test Track, Singanayakanahalli, Yelahanka Hobli, Bangalore - 560 064.

पंजीकृत कार्यालय : बी-9, कुतब इंस्टीट्यूशनल एरिया, कटवारिया सराय, नई दिल्ली - 110 016. दूरभाष : 26560112. फैक्स : 011-26601081

कारपोरेट कार्यालय : प्लॉट सं: 02, सेक्टर-29, इफको चौक के पास, गुडगांव (हरियाणा)-122001. फैक्स : 0124-251760

Registered Office : B-9, Qutab Institutional Area, Katwaria Sarai, New Delhi - 110 016. Phone : 26560112. Fax : 011-26601081. Grams : NATGRID

Corporate Office : PLOT No. : 02, Sector-29. Near IFFCO CHOWK, GURGAON (HARYANA) - 122001 Fax : 0124-251760 EPABX : 0124-251700-719

CIN:L40101DL1989GOI038121

Respected copy

DISTRICT & SESSIONS COURT
KOLAR.
RECEIVED, DATE.....
ಜಲ್ಲಾ ಮತ್ತು ಸರ್ಕಾರಿ ಸ್ವಾಮ್ಯಾಧಾರಿತ
ಕೋಶದ,
ಕೈಸೇರದ, ದಿನಾಂಕ... 17/12/2021

IN THE COURT OF THE PRINCIPAL DISTRICT AND SESSIONS JUDGE
AT BANGALORE KOLAR

M's. Pet. No. 24 of 2021

Plaintiff/s, Petitioner's
Appellant/s, /Caveator/ Complainant/s
Decree Holder/s

Vs.

Defendant/s, Respondent/s
Accused, Opponent/s
Judgement Debtor/s

Smt. Muniyamma

The Chief Manager

M/s Power Grid Corporation of
India Limited.

INDEX

Sl. No.	Description	Pages	C.F. Paid
1.	Petition Under Section 10(D) Section 16(3) and (4) of Indian Telegraph Act-1885	01-02	
2.	Verifying Affidavit	08	
3.	List of Documents	09-23	
4.	Valuation.	24	
5.	Process memo Along with Respondent Copy.	25	

POWERGRID / INWARD 516
ಸಂ / No. 17/12/2021
ದಿನಾಂಕ / Date
ಕೋಶ / Kolar-563 101

10/7/21
Kolar



पावर ग्रिड कारपोरेशन ऑफ इंडिया लिमिटेड
(भारत सरकार का उद्यम)
POWER GRID CORPORATION OF INDIA LIMITED
(A Government of India Enterprise)



400 के.वि. (जि.अय.एस.) / 220 के.वि. (ए.अय.एस.) उप केन्द्र, आर टी ओ चलाना, परीक्षण मार्ग का निकर
सींगनायकनहल्ली, यहलंका होब्ली, बेंगलूर - 560 064. दूरभाष : 080 29788022, ई-मेल : yelahankacao@powergrid.co.in
400kV (GIS) / 220 kV (AIS) Sub Station, Near RTO Driving Test Track, Singanayakanahalli
Yelahanka Hobli, Bangalore - 560 064. Phone: 080 29788022, Email: yelahankacao@powergrid.co.in

Ref: SRTS-II/YLK-TLC/16-17/

Date: 31.08.2016

INTIMATION OF COMPENSATION PAYMENTS RELEASED TO THE LAND OWNERS

It is to inform that as per the OM date: 07.08.14 given by DC/ Kolar, Compensation payments are be released to the land owners based on the assessment report approved by Thahasildar/ Malur after conduc the detailed survey of the lands.

The details of compensation payment approved by Thahasildar/ Malur and released are furnished below.

Sl No	Survey No	Name of land owner	Village, Address	Affected area under the TL corridor (A-G)	Amount (Rs)
1	92/1	Muniyamma W/o Munishamappa	Shivarapatna Amanikere, Malur Taluk, Kolar District	0-17	85,000/-
2	93/1	Muniyamma W/o Munishamappa	Shivarapatna Amanikere, Malur Taluk, Kolar District	0-06	30,000/-

This is only for intimation of compensation payments to the land owners.

Thanking you sir,

Yours Since

(NAGA R M S R MURTY MAN
Man
Yelahanka

नाग आर एम एस आर मूर्ति मंडल / NAGA R M S R MURTY
प्रबंधक / Manager
पावरग्रिड, ए.अय.एस. - II / POWERGRID, SRTS-II
यलहंका टिएलसी / Yelahanka TLC

स्वहित एवं राष्ट्रहित मे ऊर्जा बचाएं Save Energy for the Benefit of Self and Nation

क्षेत्रीय मुख्यालय, व. क्षे. पा. प्र. - II, आर.टी.ओ. ड्राइविंग टेस्ट ट्रैक के पास, सिंगनायकनहल्ली, यलहंका होब्ली, बेंगलूर - 560 064.
Regional Head Quarters, SRTS-II, Near RTO Driving Test Track, Singanayakanahalli, Yelahanka Hobli, Bangalore - 560 064.
पंजीकृत कार्यालय : बी-9, कुतब इंस्टीटयूशनल एरिया, कटवारिया सराय, नई दिल्ली - 110 016. दूरभाष : 26560112. फैक्स : 011-2660
कारपोरेट कार्यालय : प्लॉट सं: 02, सेक्टर-29, इफको चौक के पास, गुडगांव (हरियाणा)-122001. फैक्स : 0124-251760
Registered Office : B-9, Qutab Institutional Area, Katwaria Sarai, New Delhi - 110 016. Phone : 26560112. Fax : 011-26601081. Grams : NATC
Corporate Office : PLOT No. : 02, Sector-29, Near IFFCO CHOWK, GURGAON (HARYANA) - 122001 Fax: 0124-251760 EPABX: 0124-251760

POWER GRID CORPORATION OF INDIA LIMITED

(A Government of India Enterprise)

Southern Region Transmission System-II
Construction Area Office: 1st Floor, HIG 1156, 10th 'B' Cross,
Yelahanka New Town, Bangalore-560 064.



पावरग्रिड

ANNEXURE

Ref. No. Tree/

ANNEXURE

No: 2059 Ref Notice No:

To, Muniyamma w/o
Munishyama Pa

Date:

Date: 4-4-2016

Sl. No	Section / Location	Tree No.	Name of Tree	Approx Age	Girth & Height of the Tree in mtr		Tree cut/damaged during (FDN/EREC /STREG)	Remarks
					Girth	Height		
1.	11/0	60	Honde		0.90	6		
2.	40	58	"		0.90	4		
3.	11/1	58A	"		0.90	6.5		
4.		61	Honde		1.20	8		
5.		64	Tamrend		60cm	5		
6.		64A	Honde		1.30	7.5		
7.			Septus - G - 0.10mt to 0.20mt				} 906 NOS	
8.			Rejath tree - 8mt to 6mt					
9.								
10.								
11.								
12.								
13.								
14.								
15.								
16.								
17.								
18.								
19.								
20.								

Received the Annexure:

Signature

Farmer/Authorised Representative

Date:

Signature

NAGA RAMESH MURthy MANDAL
For Power Grid Corporation of India Limited

POWER GRID

POWER GRID CORPORATION OF INDIA LIMITED

(A Government of India Enterprise)

Southern Region Transmission System-II
Construction Area Office: 1st Floor, HIG 1156, 10th 'B' Cross,
Yelahanka New Town, Bangalore-560 064.



ANNEXURE

Ref. No. Tree/

ANNEXURE No: 2058 Ref Notice No:

To, Muniyamma w/o Muni Shyamappa

Date:

Date: 4.4.2016

Sl. No	Section / Location	Tree No.	Name of Tree	Approx Age	Girth & Height of the Tree in mtr		Tree cut/damaged during (FDN/EREC /STRGG)	Remarks
					Girth	Height		
1.	11/0	1	Coconut		1	11		
2.	40	13	Jungle		1.10	7		
3.	11/1	12	Neelgi		1.60	15		
4.		14	Jungle		1.20	7		
5.		17	Neelgi		1.85	16		
6.		15	Jungle		0.37	4		
7.		33	Honge		0.60	5		
8.		34	u		1m	5		
9.		35	Neem		0.60	6		
10.			Honge		0.20	6		
11.		50	u		0.75	5		
12.		51	u		0.90	4.5		
13.		49	u		6.80	4		
14.		48	u		1.50	7.5		
15.		46	u		1m	7		
16.			Neem		1	7		
17.			Honge		1.15	5		
18.		56	u		1	6		
19.			Jungle		0.50	5.5		
20.		59	Honge		0.90	6		

Received the Annexure:

Signature

Farmer/Authorised Representative

Date:

Signature

For Power Grid Corporation of India Limited

LT. MANAGER, YELAHANKA ILL.

3

POWER GRID CORPORATION OF INDIA LIMITED

(A Government of India Enterprise)

Southern Region Transmission System-II
Construction Area Office: 1st Floor, HIG 1156, 10th 'B' Cross,
Yelahanka New Town, Bangalore-560 064.



NOTICE UNDER INDIAN TELEGRAPH ACT. 1885

Ref.No. Tree/

To, Muniyamma
W/o Munsannaappa

No: 2047

Date: 04/04/16

Dear Sir/Madam

Power Grid Corporation of India Ltd., (Navaratna Enterprise) has been entrusted with the Construction of 765kV S/C Salem - Madhugiri Transmission line associated with LTOA projects in Tulicorin Part-B sanctioned by the Govt. of India.

In exercise of the Powers under the Indian Telegraph Act 1885, Part III Section 10 to 19 conferred under Section 164 of the Indian Electricity Act 2003, through the Gazetteer of India, Extraordinary dated 24th December 2003 notice is hereby given that 765kV S/C Salem - Madhugiri Transmission line associated with LTOA projects in Tulicorin Part-B Line will pass through your property, as described below which may cause damage to the trees within the Right Of- Way (ROW) which are required to be cut. The trees cut may be taken over by you or your authorized representative. Reasonable compensation for the trees cut will be paid as per the assessment of the Revenue/Horticultural/Forest Departments. Government of Karnataka.

1. Name of the Owner : Muniyamma
2. Father's/Husband Name : Munsannaappa
3. Survey No. : 921
4. Name of the Village : Shivacharya Amankere
5. Name of the Mandal/Tahsil : Shivacharya Amankere
6. Name of the District : Channarayana
7. List of Trees to be cut :

Sl. No	Section / Location	Tree No.	Name of Tree	Approx Age	Girth & Height of the Tree in Mtr	Tree Cut/damaged during (FDN/EREC/STRGG)
01	11/0 - 11/1		Details as per Annexure no: 20584 2059			<u>Surv</u>

Received the Annexure:

Signature

Owner/Authorised Representative

Date:

Signature

[Signature]
For Power Grid Corporation of India Limited

POWER GRID CORPORATION OF INDIA LIMITED

(A Government of India Enterprise)

Southern Region Transmission System-II
Construction Area Office: 1st Floor, HIG 1156, 10th 'B' Cross,
Yelahanka New Town, Bangalore-560 064.



NOTICE UNDER INDIAN TELEGRAPH ACT. 1885

Ref.No. Tree/

No: 2118

To, Munyanma
W/o Muneshanappa

Date: 14/03/16

Dear Sir/Madam

Power Grid Corporation of India Ltd., (Navaratna Enterprise) has been entrusted with the Construction of 765kV S/C Salem - Madhugiri Transmission line associated with LTOA projects in Tuticorin Part-B sanctioned by the Govt. of India.

In exercise of the Powers under the Indian Telegraph Act 1885, Part III Section 10 to 19 conferred under Section 164 of the Indian Electricity Act 2003, through the Gazetteer of India, Extraordinary dated 24th December 2003 notice is hereby given that 765kV S/C Salem - Madhugiri Transmission line associated with LTOA projects in Tuticorin Part-B Line will pass through your property, as described below which may cause damage to the trees within the Right Of- Way (ROW) which are required to be cut. The trees cut may be taken over by you or your authorized representative. Reasonable compensation for the trees cut will be paid as per the assessment of the Revenue/Horticultural/Forest Departments. Government of Karnataka.

1. Name of the Owner : Munyanma
2. Father's/Husband Name : Muneshanappa
3. Survey No. : 101/3
4. Name of the Village : Ajalehalli
5. Name of the Mandal/Tahsil : Ajalehalli
6. Name of the District :
7. List of Trees to be cut :

Sl. No	Section / Location	Tree No.	Name of Tree	Approx Age	Girth & Height of the Tree in Mtr	Tree Cut/damaged during (FDN/EREG/STRGG)
01	101/3 - 1110	71 80	Palm tree - G-1.25m " G-0.70m Bambos group - 120 nos		H-7m H-7m	SM

Received the Annexure:

Signature A.M. Veer
Owner/Authorised Representative

Date:

Signature

[Signature]
NAGARAJA MURTHY

Power Grid Corporation of India Limited

POWER GRID

POWER GRID CORPORATION OF INDIA LIMITED

(A Government of India Enterprise)

Southern Region Transmission System-II
Construction Area Office: 1st Floor, HIG 1156, 10th 'B' Cross,
Yelahanka New Town, Bangalore-560 064.



NOTICE UNDER INDIAN TELEGRAPH ACT, 1885

Ref.No. Tree/

No: 211

To, Munyanama
S/o Munishanappa

Date: 14/03/16

Dear Sir/Madam

Power Grid Corporation of India Ltd., (Navaratna Enterprise) has been entrusted with the Construction of 765kV S/C Salem - Madhugiri Transmission line associated with LTOA projects in Tuticorin Part-B sanctioned by the Govt. of India.

In exercise of the Powers under the Indian Telegraph Act 1885, Part III Section 10 to 19 conferred under Section 164 of the Indian Electricity Act 2003, through the Gazetteer of India, Extraordinary dated 24th December 2003 notice is hereby given that 765kV S/C Salem - Madhugiri Transmission line associated with LTOA projects in Tuticorin Part-B Line will pass through your property, as described below which may cause damage to the trees within the Right Of- Way (ROW) which are required to be cut. The trees cut may be taken over by you or your authorized representative. Reasonable compensation for the trees cut will be paid as per the assessment of the Revenue/Horticultural/Forest Departments, Government of Karnataka.

1. Name of the Owner : Munyanama
2. Father's/ Husband Name : Munishanappa
3. Survey No. : 74/4
4. Name of the Village : Ajashree
5. Name of the Mandal/Tahsil : Ajashree
6. Name of the District : Ajashree
7. List of Trees to be cut :

Sl. No	Section / Location	Tree No.	Name of Tree	Approx Age	Girth & Height of the Tree in Mtr	Tree Cut/damaged during (EDN/ERECT STRGG)
01	10/1 - 10/2	①	Eucalyptus - 6 - 0.20mt to 0.30mt 952 nos	8	1 - 4mt to 9mt	8mm
		②	Eucalyptus - 6 - 0.40mt to 0.70mt 954 nos	8	1 - 8mt to 15mt	

Received the Annexure:

Signature A-M Verky
Owner/Authorised Representative

Date:

Signature

[Signature]
For Power Grid Corporation of India Limited

POWER GRID CORPORATION OF INDIA LIMITED

(A Government of India Enterprise)

Southern Region Transmission System-II
Construction Area Office: 1st Floor, HIG 1156, 10th 'B' Cross,
Yelahanka New Town, Bangalore-560 064.



NOTICE UNDER INDIAN TELEGRAPH ACT. 1885

Ref.No. Tree/

No: 211

To, Munyanma
S/o Munishamma

Date: 14/03/16

Dear Sir/Madam

Power Grid Corporation of India Ltd., (Navaratna Enterprise) has been entrusted with the Construction of 765kV S/C Salem - Madhugiri Transmission line associated with LTOA projects in Tuticorin Part-B sanctioned by the Govt. of India.

In exercise of the Powers under the Indian Telegraph Act 1885, Part III Section 10 to 19 conferred under Section 164 of the Indian Electricity Act 2003, through the Gazetteer of India, Extraordinary dated 24th December 2003 notice is hereby given that 765kV S/C Salem - Madhugiri Transmission line associated with LTOA projects in Tuticorin Part-B Line will pass through your property, as described below which may cause damage to the trees within the Right Of- Way (ROW) which are required to be cut. The trees cut may be taken over by you or your authorized representative. Reasonable compensation for the trees cut will be paid as per the assessment of the Revenue/Horticultural/Forest Departments, Government of Karnataka.

1. Name of the Owner : Munyanma
2. Father's / Husband Name : Munishamma
3. Survey No. : 74/4
4. Name of the Village : Ajankere
5. Name of the Mandal/Tahsil : Ajankere
6. Name of the District : Ajankere
7. List of Trees to be cut :

Sl. No	Section / Location	Tree No.	Name of Tree	Approx Age	Girth & Height of the Tree in Mtr	Tree Cut/damaged during (EDN/ERECT STRGG)
01	10/1 - 10/2	①	Eucalyptus - 6 - 0.20mt to 0.30mt	952 nos	8 - 1mt to 9mt	8mt
		②	Eucalyptus - 9 - 0.40mt to 0.50mt	954 nos	8 - 8mt to 15mt	

Received the Annexure:

Signature A-M Verky
Owner/Authorised Representative

Date:

Signature

[Signature]

For Power Grid Corporation of India Limited

NAGA RMSR MURTY MANDA
DY. MANAGER, YELAHANKA T.L.C.
POWER GRID



RTIC Unique Number: 1948RRC24F91

Print Page No: 1/1

ಗ್ರಾಮ ಪಂಚಾಯತ್ 2

ಪಂಚಾಯತ್ : ನುಗಲೂರು

ತಾಲೂಕು : ಕೊಪ್ಪಳ

ಜಿಲ್ಲಾ : ಶಿವಮೊಗ್ಗ

ವ್ಯಾಪ್ತಿ ಕ್ರಮ ಸಂಖ್ಯೆ : 728

11. ತೆರಿಗೆ ಹಕ್ಕುಗಾರರ ಹೆಸರು

1. ಸರ್ಕಾರಿ ಸಂಖ್ಯೆ	2. ಪಂಚಾಯತ್	3. ತಾಲೂಕು	4. ಜಿಲ್ಲಾ	5. ಗ್ರಾಮ ಪಂಚಾಯತ್	6. ರೈತರ ಹೆಸರು	7. ಪರಿಶೀಲನೆ	8. ದಾಖಲೆ ಸಂಖ್ಯೆ	9. ದಾಖಲೆ ದಿನ	10. ದಾಖಲೆ ಸ್ಥಳ	11. ತೆರಿಗೆ ಹಕ್ಕುಗಾರರ ಹೆಸರು
-------------------	------------	-----------	-----------	------------------	---------------	-------------	-----------------	--------------	----------------	----------------------------


1. ಸರ್ಕಾರಿ ಸಂಖ್ಯೆ	2. ಪಂಚಾಯತ್	3. ತಾಲೂಕು	4. ಜಿಲ್ಲಾ	5. ಗ್ರಾಮ ಪಂಚಾಯತ್	6. ರೈತರ ಹೆಸರು	7. ಪರಿಶೀಲನೆ	8. ದಾಖಲೆ ಸಂಖ್ಯೆ	9. ದಾಖಲೆ ದಿನ	10. ದಾಖಲೆ ಸ್ಥಳ	11. ತೆರಿಗೆ ಹಕ್ಕುಗಾರರ ಹೆಸರು
93	1	0.170000	0.170000	0.170000	ಜಿಲ್ಲಾ	0.81	0.170000	110	ವಿತ್ತಾಚಾರ್	

5. ಮೂಲ ಸಂಖ್ಯೆ	6. ಪರಿಶೀಲನೆ	7. ಮಾರ್ಗ ಸಂಖ್ಯೆ	8. ಮಾರ್ಗ ಸಂಖ್ಯೆ	9. ಮಾರ್ಗ ಸಂಖ್ಯೆ	10. ಮಾರ್ಗ ಸಂಖ್ಯೆ	11. ಮಾರ್ಗ ಸಂಖ್ಯೆ	12. ಮಾರ್ಗ ಸಂಖ್ಯೆ	13. ಮಾರ್ಗ ಸಂಖ್ಯೆ	14. ಮಾರ್ಗ ಸಂಖ್ಯೆ	15. ಮಾರ್ಗ ಸಂಖ್ಯೆ
ಜಿಲ್ಲಾ	1	0.170000	0.170000	0.170000	0.170000	0.170000	0.170000	0.170000	0.170000	0.170000

12. ಸರ್ಕಾರಿ ಸಂಖ್ಯೆ	13. ಸರ್ಕಾರಿ ಸಂಖ್ಯೆ	14. ಸರ್ಕಾರಿ ಸಂಖ್ಯೆ	15. ಸರ್ಕಾರಿ ಸಂಖ್ಯೆ	16. ಸರ್ಕಾರಿ ಸಂಖ್ಯೆ	17. ಸರ್ಕಾರಿ ಸಂಖ್ಯೆ	18. ಸರ್ಕಾರಿ ಸಂಖ್ಯೆ	19. ಸರ್ಕಾರಿ ಸಂಖ್ಯೆ	20. ಸರ್ಕಾರಿ ಸಂಖ್ಯೆ	21. ಸರ್ಕಾರಿ ಸಂಖ್ಯೆ	22. ಸರ್ಕಾರಿ ಸಂಖ್ಯೆ
543934424646433234463931										

2017-2018	2017-2018	2017-2018	2017-2018	2017-2018	2017-2018	2017-2018	2017-2018	2017-2018	2017-2018	2017-2018
ಜಿಲ್ಲಾ	ಜಿಲ್ಲಾ	ಜಿಲ್ಲಾ	ಜಿಲ್ಲಾ	ಜಿಲ್ಲಾ	ಜಿಲ್ಲಾ	ಜಿಲ್ಲಾ	ಜಿಲ್ಲಾ	ಜಿಲ್ಲಾ	ಜಿಲ್ಲಾ	ಜಿಲ್ಲಾ
0.170000	0.170000	0.170000	0.170000	0.170000	0.170000	0.170000	0.170000	0.170000	0.170000	0.170000

RTIC DIGITALLY SIGNED BY : chakra n ON 4/4/2018 5
 RTIC Unique Number : 1948RRC24F91
 161 ಗೆ ಸಂಬಂಧಿಸಿದ ಪರಿಶೀಲನೆಗಳು



948F24F98


ರಿಕಾರ್ಡ್ ಆಫ್ ರೈಟ್ಸ್, ಗೇರಿ ಮತ್ತು ಪಹಣಿ ಪತ್ರಿಕೆ (RTC) ಕಾರ್ಯಂ.ನಂ.01

Print Page No: 1/3

ಗ್ರಾಮ ಸಹಜ 2 ಪಾಲುದು : ಮೈಸೂರು ಜಿಲ್ಲೆ : ಕೆ.ಆರ್.ನಗರ ತಾಲ್ಲೂಕು : ಶಿವಾರಸಟ್ಟು, 1ನೇ ಅಂತಸ್ತಾನಿನಿಂದ ಸ್ಥಳೀಯ ನಂ. 99

ವಿಧಿ : 99 Valid from 23/05/2014 18:26:00 To Till Date

1. ಸರ್ಕಾರಿ ಸಂಖ್ಯೆ	3. ಪರಿಶೀಲನೆ ಮಾಡಿದ ದಿನಾಂಕ	4. ಹಣಕಾಸು (ಅ) ರೂ. (ಬಿ) ರೂ. (ಆ) ರೂ. (ಇ) ರೂ.	5. ಹಣಕಾಸು ಪ್ರಗತಿ	6. ಹಣಕಾಸು ಪ್ರಗತಿ	7. ಹಣಕಾಸು ಪ್ರಗತಿ	8. ಹಣಕಾಸು ಪ್ರಗತಿ	9. ಹಣಕಾಸು ಪ್ರಗತಿ	10. ಹಣಕಾಸು ಪ್ರಗತಿ	11. ಹಣಕಾಸು ಪ್ರಗತಿ	12. ಹಣಕಾಸು ಪ್ರಗತಿ	13. ಹಣಕಾಸು ಪ್ರಗತಿ	14. ಹಣಕಾಸು ಪ್ರಗತಿ	15. ಹಣಕಾಸು ಪ್ರಗತಿ	16. ಹಣಕಾಸು ಪ್ರಗತಿ
92	0.180000	0.180000	0.180000	0.180000	0.180000	0.180000	0.180000	0.180000	0.180000	0.180000	0.180000	0.180000	0.180000	0.180000



1. ಸರ್ಕಾರಿ ಸಂಖ್ಯೆ	2. ಪರಿಶೀಲನೆ ಮಾಡಿದ ದಿನಾಂಕ	3. ಪರಿಶೀಲನೆ ಮಾಡಿದ ದಿನಾಂಕ	4. ಪರಿಶೀಲನೆ ಮಾಡಿದ ದಿನಾಂಕ	5. ಪರಿಶೀಲನೆ ಮಾಡಿದ ದಿನಾಂಕ	6. ಪರಿಶೀಲನೆ ಮಾಡಿದ ದಿನಾಂಕ	7. ಪರಿಶೀಲನೆ ಮಾಡಿದ ದಿನಾಂಕ	8. ಪರಿಶೀಲನೆ ಮಾಡಿದ ದಿನಾಂಕ	9. ಪರಿಶೀಲನೆ ಮಾಡಿದ ದಿನಾಂಕ	10. ಪರಿಶೀಲನೆ ಮಾಡಿದ ದಿನಾಂಕ	11. ಪರಿಶೀಲನೆ ಮಾಡಿದ ದಿನಾಂಕ	12. ಪರಿಶೀಲನೆ ಮಾಡಿದ ದಿನಾಂಕ	13. ಪರಿಶೀಲನೆ ಮಾಡಿದ ದಿನಾಂಕ	14. ಪರಿಶೀಲನೆ ಮಾಡಿದ ದಿನಾಂಕ	15. ಪರಿಶೀಲನೆ ಮಾಡಿದ ದಿನಾಂಕ	16. ಪರಿಶೀಲನೆ ಮಾಡಿದ ದಿನಾಂಕ
543934424646433234463942	2017-2018	2017-2018	2017-2018	2017-2018	2017-2018	2017-2018	2017-2018	2017-2018	2017-2018	2017-2018	2017-2018	2017-2018	2017-2018	2017-2018	2017-2018

RTIC DIGITALLY SIGNED BY : dhara n ON 4/4/2018 5
 RTIC UniqueNumber : 1948F24F98
 #ನಾಗರಿಕ ಭವನದಿಂದ 1956 ರ ನಂ. 40, 42, 58 ಮತ್ತು 70
 Citizens may register their Aadhaar number and mobile number at www.landrecords.karnataka.gov.in to get SMS alerts about mutations on agricultural lands



ರಿಕಾರ್ಡ್ ಆಫ್ ರೈಟ್ಸ್, ಗೇರಿ ಮತ್ತು ಪಹಣಿ ಪತ್ರಿಕೆ (RTC) ಕಾರಂ ನಂ:02

ಕ್ರಮ ಸಂಖ್ಯೆ 2
ಪರಿಶೀಲನೆ ಸಂಖ್ಯೆ

ಪರಿಶೀಲನೆ : 2017-2018

ಪರಿಶೀಲನೆ : 2017-2018

ಕ್ರಮ ಸಂಖ್ಯೆ : 10

Print Page No: 1/1
Valid from 21/07/2014 14:10:00 To Till Date

1. ಸರ್ಕಾರಿ ಸಂಖ್ಯೆ	2. ಸರ್ಕಾರಿ ಸಂಖ್ಯೆ	3. ಸರ್ಕಾರಿ ಸಂಖ್ಯೆ	4. ಸರ್ಕಾರಿ ಸಂಖ್ಯೆ	5. ಸರ್ಕಾರಿ ಸಂಖ್ಯೆ	6. ಸರ್ಕಾರಿ ಸಂಖ್ಯೆ		7. ಸರ್ಕಾರಿ ಸಂಖ್ಯೆ	8. ಸರ್ಕಾರಿ ಸಂಖ್ಯೆ	9. ಸರ್ಕಾರಿ ಸಂಖ್ಯೆ	10. ಸರ್ಕಾರಿ ಸಂಖ್ಯೆ	11. ಸರ್ಕಾರಿ ಸಂಖ್ಯೆ	12. ಸರ್ಕಾರಿ ಸಂಖ್ಯೆ	13. ಸರ್ಕಾರಿ ಸಂಖ್ಯೆ	14. ಸರ್ಕಾರಿ ಸಂಖ್ಯೆ	15. ಸರ್ಕಾರಿ ಸಂಖ್ಯೆ	16. ಸರ್ಕಾರಿ ಸಂಖ್ಯೆ	
					17. ಸರ್ಕಾರಿ ಸಂಖ್ಯೆ	18. ಸರ್ಕಾರಿ ಸಂಖ್ಯೆ											
101		004,00.00	0.34	0.34					ಮುನಿಯಮ್ಮ ಕೆಆರ್ ಈಟರ್ ಮುನಿಯಮ್ಮ	004,00.00	1						
<p>12. ಪರಿಶೀಲನೆ ಮತ್ತು ಗೇರಿ ಪರಿಶೀಲನೆ</p> <p>13. ಪರಿಶೀಲನೆ ಮತ್ತು ಗೇರಿ ಪರಿಶೀಲನೆ</p>																	

1. ಸರ್ಕಾರಿ ಸಂಖ್ಯೆ	2. ಸರ್ಕಾರಿ ಸಂಖ್ಯೆ	3. ಸರ್ಕಾರಿ ಸಂಖ್ಯೆ	4. ಸರ್ಕಾರಿ ಸಂಖ್ಯೆ	5. ಸರ್ಕಾರಿ ಸಂಖ್ಯೆ	6. ಸರ್ಕಾರಿ ಸಂಖ್ಯೆ	7. ಸರ್ಕಾರಿ ಸಂಖ್ಯೆ	8. ಸರ್ಕಾರಿ ಸಂಖ್ಯೆ	9. ಸರ್ಕಾರಿ ಸಂಖ್ಯೆ	10. ಸರ್ಕಾರಿ ಸಂಖ್ಯೆ	11. ಸರ್ಕಾರಿ ಸಂಖ್ಯೆ	12. ಸರ್ಕಾರಿ ಸಂಖ್ಯೆ	13. ಸರ್ಕಾರಿ ಸಂಖ್ಯೆ	14. ಸರ್ಕಾರಿ ಸಂಖ್ಯೆ	15. ಸರ್ಕಾರಿ ಸಂಖ್ಯೆ	16. ಸರ್ಕಾರಿ ಸಂಖ್ಯೆ		
1	5439344246	4643323446	63537														
2017-2018 ಮುಂಗಾರು	ಮುನಿಯಮ್ಮ - ಈಟರ್ ಮುನಿಯಮ್ಮ		₹.08	1	0.400	ಮುನಿಯಮ್ಮ	ಯುನಿಯಮ್ಮ	0.400	0.400								
2017-2018 ಬಂಗಾರು	ಮುನಿಯಮ್ಮ - ಈಟರ್ ಮುನಿಯಮ್ಮ		₹.08				No Crop Info.										
2017-2018 ಬೆಳೆಮುನಿಯಮ್ಮ	ಮುನಿಯಮ್ಮ - ಈಟರ್ ಮುನಿಯಮ್ಮ		₹.08				No Crop Info.										

ರಿಕಾರ್ಡ್ ಸಹಿ ಮತ್ತು ಸಂಖ್ಯೆ: 10
ರಿಕಾರ್ಡ್ ಸಂಖ್ಯೆ: 10/22/2018 12:15:59 PM ಸಂಖ್ಯೆ: ರೂ. 10
ರಿಕಾರ್ಡ್ ಸಂಖ್ಯೆ: SHARATH R ON 4/5/2018 5
ರಿಕಾರ್ಡ್ ಸಂಖ್ಯೆ: 1948FC2457
ರಿಕಾರ್ಡ್ ಸಂಖ್ಯೆ: 1956 ರ ಸಂಖ್ಯೆ 40 42.58 ಸಂಖ್ಯೆ 70
ರಿಕಾರ್ಡ್ ಸಂಖ್ಯೆ: 161 ರ ಸಂಖ್ಯೆ 40 42.58 ಸಂಖ್ಯೆ 70
ರಿಕಾರ್ಡ್ ಸಂಖ್ಯೆ: 161 ರ ಸಂಖ್ಯೆ 40 42.58 ಸಂಖ್ಯೆ 70

ರಿಕಾರ್ಡ್ ಸಂಖ್ಯೆ: 10/22/2018 12:15:59 PM ಸಂಖ್ಯೆ: ರೂ. 10
ರಿಕಾರ್ಡ್ ಸಂಖ್ಯೆ: SHARATH R ON 4/5/2018 5
ರಿಕಾರ್ಡ್ ಸಂಖ್ಯೆ: 1948FC2457
ರಿಕಾರ್ಡ್ ಸಂಖ್ಯೆ: 1956 ರ ಸಂಖ್ಯೆ 40 42.58 ಸಂಖ್ಯೆ 70
ರಿಕಾರ್ಡ್ ಸಂಖ್ಯೆ: 161 ರ ಸಂಖ್ಯೆ 40 42.58 ಸಂಖ್ಯೆ 70



भारत सरकार
GOVERNMENT OF INDIA

ಭಾರತೀಯ ವಿಶಿಷ್ಟ ಗುರುತು ಪ್ರಾಧಿಕಾರ

ಭಾರತ ಸರ್ಕಾರ

Unique Identification Authority of India
Government of India

ನೋಂದಾವಣೆ ಕ್ರಮ ಸಂಖ್ಯೆ / Enrollment No.: 1040/86788/04464

To
ಮುಖ್ಯಮಂತ್ರಿ,
MUNİYAMMA

06/11/2013
HUNGENAHALLI POST
Agrahara
Shivarapaina

66857426
Malur Kolar
Karnataka 563130
MN668574264FT




ನಿಮ್ಮ ಅಭಿವಾಹಿ ಸಂಖ್ಯೆ / Your Aadhaar No. :

8022 9513 3677

ಆಧಾರ್ - ಶ್ರೀನಾಮಾನ್ಯನ ಅಧಿಕಾರ



ಭಾರತ ಸರ್ಕಾರ
Government of India



ಮುಖ್ಯಮಂತ್ರಿ
MUNİYAMMA
ತಂದೆ : ಮುನಿಶಾಮಪ್ಪ
Father : MUNISHAMAPPA
ಜನ್ಮ ದಿನಾಂಕ / DOB : 15/09/1940
ಸ್ತ್ರೀ / Female

8022 9513 3677



ಆಧಾರ್ - ಶ್ರೀನಾಮಾನ್ಯನ ಅಧಿಕಾರ

भारत
सर्वकार
Government of India

ಗುರುತಿನ ಪುರಾವೆಯೇ ಹೊರತು ಪೌರತ್ವ ದೃಢ
ನಿಮ್ಮ ಗುರುತನ್ನು ಸಾಬೀತುಪಡಿಸಲು. ಆನ್ ಲೈನ್ ಮೂಲಕ
ದೃಢೀಕರಿಸಿ.

is proof of identity, not of citizenship.
To establish identity, authenticate online.

ದೇಶದಾದ್ಯಂತ ಮಾನ್ಯತೆಯನ್ನು ಪಡೆದಿದೆ.
ಭವಿಷ್ಯದಲ್ಲಿ ಸರ್ಕಾರಿ ಹಾಗೂ ಸರ್ಕಾರೇತರ ಸೇವೆಗಳನ್ನು
ಪಡೆಯಲು ನಿಮಗೆ ಸಹಾಯಕವಾಗಲಿದೆ.
is valid throughout the country.
will be helpful in availing Government
and Non-Government services in future.



Unique Identification Authority of India

ದಿಳಾಸು:
ಮುಂಗನಹಳ್ಳಿ ಉಪ-ಪ್ರಾಚಾರ
Aggrahara, Kolar, Shivarapaina,
Karnataka-563130

8022 9513 3677

1600 3000 1947

help@india.gov.in


www.india.gov.in

IN THE COURT OF THE PRINCIPAL DISTRICT AND
SESSIONS JUDGE, AT KOLAR,

Mis. Pet. No. 24 /2021

Between:

Smt. Muniyamma,
Aged about 85 years
W/o. Muniyamma,
R. o. Agrahara Village,
Kasaba Hobli, Malur Taluk,
Kolar District.



Petitioner

And:

The Chief Manager,
M/s. Power Grid Corporation of India Limited.,
(Govt., of India Enterprises)
Yelahanka 400 (GIS)/220KV(AIS)
Contraction Area Office at:
Near RTO Driving Test Track,
Singanayakanahalli Post,
Off Yelahanka - Doddaballapura Road,
Bangalore- 560 0064.

Respondent

PETITION UNDER SECTION 10 (D), SECTION 16 (3) AND (4)
OF THE INDIAN TELEGRAPH ACT 1885

The petitioner submits as hereunder:-

1. That the addresses of the parties for the purpose of service of notices, process etc., from this Hon'ble Court as stated in the cause title. The petitioner herein is represented by Sri. D. Nagaraja Reddy, A.S Rajanna and S.M Mohan Gowda, Advocates, *Lex Ventures*, No.2, 4th Cross, Cubbonpet, Bangalore-560 002.
2. That the large extents of the properties bearing Sy. No.74/2, 74/4, 74/5, 101/3 situate at Agrahara Village, Kasaba Hobli, Malur Taluk, and Sy. No.92/1 and 93/1 situate at Shivarapattana Amanikere, Kasaba Hobli, Malur Taluk are the properties of the petitioner and his family having acquired the same under a

partition decree dated in the suit in O.S. No.114/1989, which is more fully described in the schedule given hereunder and herein after called as the petition schedule 'A' properties. The petitioner and her entire family members being the agriculturists in profession eking out their livelihood only on the source of agricultural income out the said lands.

3. That as per the notice dated 12-07-2016 and 13-01-2016 issued by the respondent, stating that the 765kV S/C Salem - Madhugiri Transmission line associated with LTOA projects in Tuticorian Part-B Line will pass through the properties of the petitioner, which may cause damage to the property and trees which are required to be cut and thereafter though the petitioner has opposed for the same contending she has to lose the land who is only depending on the agricultural activities in the said land, the lands of the petitioner were acquired. In the said erection work of the Transmission Line and implementation of the said project, the respondent had utilized the land of the petitioner i.e., part of the petition schedule 'A' property to an extent of 2 guntas in Sy. No.74/2, 38 guntas in Sy. No.74/4, 8 ½ guntas in Sy. No. 74/5, 4 guntas in Sy. No. 101/3, 17 guntas in Sy. No. 92/1 and 6 guntas in Sy. No.93/1 further a tower footing was erected in Sy. No.74/5, which are more fully described in the schedule given hereunder and herein after called as the petition schedule 'B' properties.
4. That the petition schedule property is highly fertile and is very convenient to transport grown crops. Further the schedule properties are very close to Kolar - Malur Main Road, Bangalore - Madras Corridor Road and very nearby to the Narasapura Industrial Area. Hence the market value of the schedule property is nearly 50 to 60 lacks per acre and the Guidelines Value of the

property itself is 30 lacks per acre and normally the value of the land will be double of the guidelines value of the Sub-registrar.

5. That implementation of the project of the respondent company had caused serial damages to the schedule properties and crops, which has lost the value of the schedule properties so that in future no one will come forward to buy the same, if the petitioner may intend to sell the same for her financial difficulties of her family niceties. Further due to the implementation of the of the project of the respondent it not only caused damage to the crops grown, but also prevent the petitioner from growing tall plants like coconut, areca nut and other similar trees. The petitioner who was growing eucalyptus, Tamarind, Bamboo and other vegetable plantation has to remove her plantation. Due to the project of the respondent, the petitioner permanently restrained to grow eucalyptus and other tall plantation in the petition schedule 'B' properties. Further the petitioner not only restrained to grow the plantation in the Schedule 'B' Property but in the adjacent land situate at Schedule 'A' property.

6. That at the time of implementation of the project the petitioner though objected for the same as she was losing her valuable property, but of no use. In response to the said resistance, the respondent authorities by taking police help started erecting the line in the land basing of the alleged order passed by the Deputy Commissioner, fixing the value for the lands acquired. The said order is passed by the deputy Commissioner in collusion with the respondent authorities, without providing an opportunity of either the petitioner or other aggrieved persons. The said order of the Deputy Commissioner is illegal, without following the rules and Regulations of the Act and violating the principals of natural justice. The petitioner being an ignorant person, fearing the illegal act of the respondent in threatening through police has to

kept quite in the matter by accepting the meager compensation whatever given by the respondent authorities basing on the order of the Dy. Commissioner.

7. That, due to the utilization of the land of the petitioner stated at Schedule 'B' Property, the petitioner not only lost the usage of the remaining land but also the land utilized by the respondents. Further the petitioner has lost the monetary value of entire Schedule 'A' Property. As the petitioner is losing either using or utilizing entire Schedule 'A' Property, she is entitled for 100% full compensation for not only to the schedule 'B' property but to the entire Schedule 'A' Property.
8. The lands of the petitioner come within the territorial jurisdiction of this Hon'ble Court. No suit/petition is pending between the same parties on the same cause of action before any other court.

WHEREFORE, the petitioner prays that this Hon'ble Court be pleased to award compensation toward the damages caused to the petitioner in respect of the Schedule Properties at the rate of 60 lacks per acre with interest from the date erecting the line till realization, in the interest of justice and equity.

✓
Advocate for the petitioner

✓
Petitioner

SCHEDULE 'A' PROPERTY

1. All the piece and parcel of the agricultural property bearing Sy. No.92/1 measuring 19 Guntas including 1 karab, situated at Shivarapattana Amanikere, Kasaba Hobli, Malur Taluk, and bounded on:

East by : Property of Krishanappa
West by : Property of Gudiyappa
North by : Property of Petitioner herein.
South by : Property of Gudiyappa.

2. All the piece and parcel of the agricultural property bearing Sy. No.93/1 measuring 17 Guntas, situated at Shivarapattana Amanikere, Kasaba Hobli, Malur Taluk, and bounded on:

East by : Property of Krishanappa
West by : Property of Srikantappa
North by : Gattu.
South by : Property of Gudiyappa.

3. All the piece and parcel of the agricultural property bearing Sy. No.74/2, measuring 2 Acre, situated at Agrahara Village, Kasaba Hobli, Malur Taluk, and bounded on:

East by : Property of Danappa,
West by : Property of Petitioner herein,
North by : Property of D.M Shamanna
South by : Property of Krishnappa.

4. All the piece and parcel of the agricultural property bearing Sy. No.74/4, measuring 2 Acre 17 Guntas, situated at Agrahara Village, Kasaba Hobli, Malur Taluk, and bounded on:

East by : Property of M. Shamanna,
West by : Property of Krishnappa,
North by : Property of M. Shamanna,
South by : Property of Neelamma.

5. All the piece and parcel of the agricultural property bearing Sy. No.74/5, measuring 20 Guntas, situated at Agrahara Village, Kasaba Hobli, Malur Taluk, and bounded on:

East by : Property of Neelamma,
West by : Sy. No.73/2,
North by : Property of A.G Krishnaiah,
South by : Property of Lakshminarayanappa.

6. All the piece and parcel of the agricultural property bearing Sy. No.101/3, measuring 4 Guntas, situated at Agrahara Village, Kasaba Hobli, Malur Taluk, and bounded on:

East by : Property of R. Kempanna,
West by : Property of Strom Drain,
North by : Property of Sadappa's Kempanna,
South by : Property of M. Krishnappa.

SCHEDULE 'B' PROPERTY

(Affected area under the transmission line corridor)

1. All the piece and parcel of the agricultural property bearing Sy. No.92/1 measuring 17 Guntas out of 19 Guntas including 1 karab, situated at Shivarapattana Amanikere, Kasaba Hobli, Malur Taluk
2. All the piece and parcel of the agricultural property bearing Sy. No.92/1 measuring 6 Guntas out of 17 Guntas, situated at Shivarapattana Amanikere, Kasaba Hobli, Malur Taluk.
3. All the piece and parcel of the agricultural property bearing Sy. No.74/2, measuring 2 guntas out of 2 Acre, situated at Agrahara Village, Kasaba Hobli, Malur Taluk,
4. All the piece and parcel of the agricultural property bearing Sy. No.74/4, measuring 38 guntas out of 2 Acre 17 Guntas, situated at Agrahara Village, Kasaba Hobli, Malur Taluk,
5. All the piece and parcel of the agricultural property bearing Sy. No.74/5, measuring 8½ and Tower Putting out 20 Guntas, situated at Agrahara Village, Kasaba Hobli, Malur Taluk,
6. All the piece and parcel of the agricultural property bearing Sy. No.101/3, measuring 4 Guntas, situated at Agrahara Village, Kasaba Hobli, Malur Taluk,

VERIFICATION

I, the petitioner herein do hereby declare that what is stated above are true to the best of our knowledge, information and belief.

Kolar
Date: 10/7/21


Petitioner

IN THE COURT OF THE PRINCIPAL DISTRICT AND
SESSIONS JUDGE, AT KOLAR,

Mis. Pet. No. /2020

Between:

Smt. Muniyamma

Petitioner

And

The Chief Manager,
M/s. Power Grid Corporation of India Limited.,

Respondent

VERIFYING AFFIDAVIT

I, Muniyamma, aged about 80 years W/o. Munishamappa, R/o. Agrahara Village, Kasaba Hobli, Malur Taluk, Kolar District, do hereby solemnly affirm and state as follows:-

1. I am the petitioner herein and am well conversant with the facts deposing hereto.
2. I submit that the contents made in paragraphs 1 to 8 of the miscellaneous petition are true and correct to the best of my knowledge and information and belief.

I, the deponent herein do hereby declare that this is my name and signature and what is stated above are true to the best of my knowledge, information and belief.

Identified by me

Advocate
Kolar

Date: 07/10/21


Deponent

IN THE COURT OF THE PRINCIPAL DISTRICT AND SESSIONS
JUDGE, AT KOLAR,

Mis. Pet. No. /2021

Between:

Smt. Muniyamma

Petitioner

And:

The Chief Manager,
M/s. Power Grid Corporation of India Limited,

Respondent

LIST OF DOCUMENTS

1. Notices under Indian Telegraph Act. 1885.
2. Intimation of Compensation Payments released to the land owners, Dated:12.07.2016,
3. Intimation of Compensation Payments released to the land owners, Dated:31.08.2016,
4. RTC's in respect of Sy. No:74/4, 74/5, 101/3, 92/1 & 93/1.
5. Aadhaar Card.

Kolar

Date: 08/10/21

Advocate for the Petitioner

RECEIPT

I hereby acknowledge the receipt of the Ex-Gratia amount towards damage of Tower Area/^{LINE CORRIDOR} while executing construction works of 765 kV S/c New Salem - Madhugiri Transmission Line, as per the details mentioned below:

1. Location Number: KC 422, 10/0-11/0, Sy. No: 74/5
2. Village Name: Agedalae
3. Name of Landowner: Muniyanna w/o Muniathanappa
4. Amount: 41,250/-
5. DD No: 530176
6. DD Drawn Date: 18 / 03 / 2016
7. Date of Receipt of DD: 09 / 06 / 16

Muniya
Agrah
Sy No!

I do not have any objection for the construction works of the above mentioned Transmission line.

[Signature]
(Signature of Witness)

Name: P. B. G.

Address: VA. [Signature]

[Signature]
(Signature of Landowner)

Name: Muniyanna

Address:

[Signature]
(Signature of POWERGRID Representative)

Name: _____

Emp No: _____

Designation: _____

RECEIPT

I hereby acknowledge the receipt of the Ex-Gratia amount towards damage of Tower Area/^{LINE CORRIDOR} while executing construction works of 765 kV S/c New Salem - Madhugiri Transmission Line, as per the details mentioned below:

1. Location Number: KC 443, 10/0-4/0, Sy. No = 74/9
2. Village Name: Agrahara
3. Name of Landowner: Muniyamma w/o Muniyamma
4. Amount: 1,90,000/-
5. DD No: 530197
6. DD Drawn Date: 18 / 02 / 2016
7. Date of Receipt of DD: 19 / 03 / 16

I do not have any objection for the construction works of the above mention Transmission line.

Muniyamma
Agrahara Vill
Sy No 74/9

[Signature]
(Signature of Witness)

Name: _____

Address: _____

[Signature]
(Signature of POWERGRID Representative)

Name: _____

Emp No: _____

Designation: _____

[Signature]
(Signature of Landowner)

Name: Muniyamma

Address: _____

RECEIPT

I hereby acknowledge the receipt of the Ex-Gratia amount towards damage of Tower Area / ^{LINE CORRIDOR} while executing construction works of 765 kV S/c New Salem - Madhugiri Transmission Line, as per the details mentioned below:

1. Location Number: KC 462, 10/1-14/0; Sy no. 24
2. Village Name: Ajanehall
3. Name of Landowner: Munyanne W/o munishanappa
4. Amount: 19000/-
5. DD No: 530216
6. DD Drawn Date: 18/03/16
7. Date of Receipt of DD: 19/03/16

I do not have any objection for the construction works of the above mentioned Transmission line.

[Signature]
10/3/16
(Signature of Witness)

Name:
Address:

A. M. Vey
(Signature of Landowner)

Name: Munyanne
Address:

[Signature]
(Signature of POWERGRID Representative)

Name:
Emp No:
Designation:


RECEIPT

I hereby acknowledge the receipt of the Ex-Gratia amount towards damage of Tower Area, ^{LINE CORRIDOR} while executing construction works of 765 kV S/c New Salem - Madhugiri Transmission Line, as per the details mentioned below:

1. Location Number: 100 223, 10/0 - 11/0, Sy. No. 101/2
2. Village Name: Agarabara
3. Name of Landowner: Muniganma w/o Munithanappa
4. Amount: 20,000/-
5. DD No: 192002
6. DD Drawn Date: 11/03/16
7. Date of Receipt of DD: 19/03/16

Muni
Agr
Sy N.

I do not have any objection for the construction works of the above mentioned Transmission line.


(Signature of Witness)

Name:

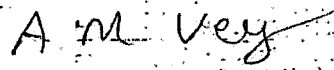
Address:


(Signature of POWERGRID Representative)

Name:

Emp No:

Designation:


(Signature of Landowner)

Name: Muniganma

Address: