

M-43



**RTI-2005**  
**(Right To Information Act-2005)**  
Application for information

To  
The Hon'ble POWER GRID CORPORATION OF INDIA LIMITED.  
And  
POWER GRID SOUTHERN INTERCONNECTOR TRANSMISSION SYSTEM LIMITED.

తేది. 16-03-2024

మహారాజశ్రీ పవర్ గ్రిడ్ కార్పొరేషన్ ఆఫ్ ఇండియా లిమిటెడ్ మరియు పవర్ గ్రిడ్ సదరన్ ఇంటర్ కనెక్టర్ ట్రాన్స్మిషన్ సిస్టమ్ లిమిటెడ్ వారి దివ్యసముఖమునకు నమస్కరించి వ్రాయునది.

అయ్యా

నేను అనగా పేరు నిమ్మల రాజశేఖర్, తండ్రి సత్యనారాయణ, పెద్దాపురం గ్రామం, వీరుల్లపాడు మండలం, కృష్ణా జిల్లా, ఆంధ్రప్రదేశ్ నందు నివాసము ఉంటున్నాము. నాకు సమాచారం హక్కు చట్టం 2005 సెక్షన్ (6)(ఎ,బి) క్రింద ఈ క్రింది సమాచారం సెక్షన్ 4 (4) స్థానిక భాష తెలుగు లో లిఖిత పూర్వకముగా ఈ క్రింది విషయముపై నాకు సమాచారము ఇవ్వగలరని కోరుతూ తెలియజేస్తున్న విన్నపములు.

1. సమాచారం హక్కు చట్టములోని సెక్షన్ 4(1) (బి) సమాచారమును సెక్షన్ 2(జే) (11) ప్రకారం ధృవీకరించి ఇవ్వగలరు

మీరు నాకు వంపిన లేఖ నెం. Ref No SRTS IPSITSL/CEO/Grievance/ 2023-0-964, Dt/ 12-01-2023, letter signed by Sri. NV Raju, CEO, PSITSL నందు 2వ పేజిలో చివర తెలిపిన ప్రకారం బుడ్డి సుబ్బారావు గారికి మీరు చెల్లించిన రూ. 4,40,055/- లాకేషన్ నెం. (0496)(79/4) నకు చెల్లించినట్లు తెలియపరచినారు, నదరు పెకము పవర్ గ్రిడ్ కార్పొరేషన్ ఆఫ్ ఇండియా వారు ఏ బ్యాంక్ ద్వారా చెల్లించినారో సంబంధిత బ్రాంచ్ పేరు... ఖాతాదారుని పేరు, ఖాతాదారుని ఖాతా నెం....., ఏ తేదిన... జరిపినారో మార్చి నమాచారాన్ని నాకు నర్టిఫైడ్ కాపీగా తెలియపరచగలరు. (కాపీ జరవతచడమైనది).

**విషయము :-** పట్టాదారు పేరు బుడ్డి సుబ్బారావు తండ్రి నాగేశ్వరరావు ఈ పట్టా దారైనా వ్యక్తికి వీరుల్లపాడు మండలం, పెద్దాపురం గ్రామము, భూమి వున్న గ్రామం తెలంగాణ రాష్ట్రం, ఖమ్మం జిల్లా, ఎర్రపాలెం మండలం, కేశిరెడ్డిపల్లి గ్రామములో ఇతని భూమిలో పవర్ గ్రిడ్ కార్పొరేషన్ ఆఫ్ ఇండియా లిమిటెడ్ వారు టవర్ నిర్మించినారు ఎంత విస్తీర్ణములో, ఎన్ని గజములలో టవర్ ను నిర్మాణము చేసినారు, దీని నిమిత్తము పవర్ గ్రిడ్ కార్పొరేషన్ ఆఫ్ ...2

ఇండియా వారు బుడ్డి సుబ్బారావు గారికి ఎంత డబ్బు చెల్లించారు, నదరు చెల్లింపు ఏ బ్యాంక్ ద్వారా చెల్లించినారో నంబంధిత బ్రాంచ్ పేరు... ఖాతాదారుని పేరు, ఖాతాదారుని ఖాతా నెం....., ఏ తేదిన... ఏ డిపార్ట్మెంట్... వారు చెల్లించినారో దాని యొక్క పూర్తి వివరములు నాకు నకలు కాపి (సర్టిఫైడ్)ని, తెలుగు/ఇంగ్లీష్ బాషలలో సమాచార హక్కు చట్టము - 2005 ప్రకారము క్రింద తమను అభ్యర్థించుచున్నాను.

నేను తేది. 1-7-2023 న తమ కార్యాలయమునకు సమాచారం హక్కు చట్టము క్రింది బుడ్డి సుబ్బారావు తండ్రి నాగేశ్వరరావు, నివాసం పెద్దాపురం గ్రామము తెలంగాణ రాష్ట్రం, ఖమ్మం జిల్లా, ఎర్రపాలెం మండలం, కేశిరెడ్డిపల్లి గ్రామ రెవిన్యూ బుడ్డి సుబ్బారావు గారికి ఎంత డబ్బు చెల్లించారో కోరగా, మీరు గౌ. తెలంగాణ హైకోర్టు వారి ఉత్తర్వులు ప్రస్తావిస్తున్నారు, IA No. .... of 2021, WP No. 11177 of 2018 నంత్వరం అఫిడవిట్ పిటిషనర్ కోర్టులో డాక్యుమెంట్ ఇవ్వడం జరిగినది, అది వాస్తవమే, కాని అందులో బుడ్డి సుబ్బారావు తండ్రి నాగేశ్వరరావు నేను కొర్టువారికి సమర్పించిన అఫిడవిట్టులో ఎక్కడ బుడ్డి సుబ్బారావు గారి ప్రస్తావన లేదు, కాని తమ కార్యాలయము వారు నేను సమాచారం హక్కు చట్టము ద్వారా అడిగినపుడు అఫిడవిట్లో లేని విషయాన్ని ప్రస్తావించట తప్పు కదా? నేను ఇచ్చిన అఫిడవిట్లో కందుల బుచ్చేశ్వరరావు, తండ్రి వెంకట సుబ్బయ్య గారికి చెందిన వివరములు కోర్టులో నా అఫిడవిట్లో ఇవ్వడం జరిగినది, ఇది వాస్తవమే. దానికి మీరు గౌ. హైకోర్టువారికి కౌంటర్ అఫిడవిట్లో పవర్ గ్రిడ్ వారు ఎ. రాధాకృష్ణారెడ్డి, జనరల్ మేనేజరు వారు 2021 IA No. .... of 2021, WP No. 11177 of 2018 (పేజీ 3 నందు 5 నెం.లో ఇది ఆంధ్రప్రదేశ్, కృష్ణా జిల్లా, నందిగామ నేషనల్ హెవీ, రోడ్ నెం. 65, హెదరాబాద్-విజయవాడ వెళ్ళు రోడ్ ప్రక్కన గ్రామం ఐతవరం నందు గల్ భూమి అని మీరే తేలియపరచినారు. (కాపి జతపరచడమేనది) మీరు పూర్తిగా చదివి అర్థం చేసుకొని నేను అడిగిన పూర్తి సమాచారాన్ని నాకు సర్టిఫైడ్ నకలు కాపి ఇవ్వగలరు.

మరియు శ్రీ ప్రవీణ్ బొనుకూరి, అడ్వకేట్ గారు నా సమాచార హక్కు-2005 క్రింది బుడ్డి సుబ్బారావు గారి వివరములు కోరుతూ పూర్తి సమాచారం విషయమై తేది 10-01-2024 న కోరినాము.

దీనికి సమాధానముగా మీరు పవర్ గ్రిడ్ సదరన్ ఇంటర్ కనెక్టర్ ట్రాన్స్మిషన్ సిస్టమ్ లిమిటెడ్ తేది 21-02-2024 న నానాజీ, ఎస్.ఎం.వి. సి.ఇ.ఓ./పి.ఎస్.ఐ.టి.ఎస్.ఎల్. గారు తెలియపరచిన విషయంలో హైకోర్టులో బుడ్డి సుబ్బారావు గారి లేని విషయాన్ని మీరు ప్రస్తావించినారు.

మీరు ఇచ్చిన అఫిడవిట్ కౌంటర్, నేను ఇచ్చిన అఫిడవిట్ తెలంగాణ హైకోర్టులో బుడ్డి సుబ్బారావు గారి విషయం ప్రస్తావన లేదు.

నేను ఈరోజుకి అడుతున్న విషయం తెలంగాణ రాష్ట్రం, ఖమ్మం జిల్లా, ఎర్రపాలెం

మండలం, కేసిరెడ్డిపల్లి గ్రామ రెవిన్యూలో బుడ్డి సుబ్బారావు గారికి మీరు ఎంత చెల్లించినారు, ఆరెతునకు లేదా వారి కుటుంబానికి చెందిన వ్యక్తులకు ఏ బ్యాంక్కు చెల్లించినారు, బ్యాంక్ అకౌంట్ నెం...., IFSC... పూర్తి సమాచారాన్ని నాకు ఇవ్వండి.

నిమ్మల రాజశేఖర్ ఈ విషయాన్ని RTI-2005 ద్వారా 3వ సారి మీకు పంపిస్తున్నాను. ఈసారి పూర్తి సమాచారాన్ని నాకు ఇవ్వకుంటే వేరే సంబంధము లేని విషయాలు తెలిపినచో నేను రాష్ట్రపతి భవన్ గా. ప్రెసిడెంట్ గారికి నేను అడిగిన పూర్తి సమాచారాన్ని దాచిపెట్టి తప్పుడు సమాచారాన్ని తెలియపరచుచున్నారని నేనే ఢిల్లీ వెళ్ళి ఇలా జరుగుతుందని ఈ విషయాన్ని పిర్యాదు చేస్తాను.

ఈ సారి నేను అడిగే పూర్తి సమాచారాన్ని నాకు అందించండి. ఇప్పుడు నేను తెలియపరచునది నిమ్మల రాజశేఖర్ భూమి, బుడ్డి సుబ్బారావు గారి భూమి ఒకటే రెవిన్యూలో వున్నవి కాబట్టి అతనికి చెల్లించియున్నారు కాబట్టి నాకు పూర్తి సమాచారం ఇవ్వగలరు. నేను ఇంతకన్నా మిమ్ములను రిక్వెస్ట్ చేయలేను.

దరఖాస్తు దారు రుసుము పది రూపాయలు నగదు / డిమాండ్ డ్రాఫ్ట్ / బ్యాంక్ చెక్కు / యం ఓ / ఐ.పి.ఓ. / కోర్టు పి స్టాంప్ / చలానా / రేషన్ -కార్డు జీరక్సు ఆధార్ నెంబర్ 6247 4253 9298 లో సమాచార హక్కు చట్టం, 2005 సెక్షన్ నిబంధనలకు లోబడి చెల్లించటం మైనది.

పై తెలిపిన సమాచారాన్ని నాకు ఇవ్వాలని కోరుతున్నాను.

ధన్యవాదములతో

జతపరచడమొనరి:

IPO No. 51F 553252 value of Rs. 10

IPO No. 51F 553253 value of Rs. 10

IPO No. 51F 553254 value of Rs. 10

IPO No. 51F 553255 value of Rs. 10

ఇట్లు  
తమ విధేయుడు,  
N. Rajan Kumar 16/03/2024  
నిమ్మల రాజశేఖర్  
పెద్దాపురం గ్రామం  
వీరులపాడు మండలం  
ఎన్.టి.ఆర్. జిల్లా  
ఆంధ్రప్రదేశ్ 521181  
9676367673



सक भारत एक कदम स्वच्छता की ओर

INDIA SPEED POST



JD4119235101N

SRTS-7

PSFTSL/CEO/अभियान/2023-0-694  
दि 12/1/2023



153

To  
Sri Nimmala Rajwether,  
S/o. N. Satyanarayana  
Pellapuram Village -  
Veerulapalle Mandal  
ANDHRA PRADESH - 521181

NV Raju, CEO (PSFTSL)

पावर ग्रिड कारपोरेशन ऑफ इंडिया लिमिटेड  
(भारत सरकार का उद्यम)

POWER GRID CORPORATION OF INDIA LIMITED  
(A Government of India Enterprise)

CIN : L40101DL1989GO1038121



पावरग्रिड

कवाडीगुडा मेन रोड, तिरुवराबाद - 500 080 (तेलंगाणा), दूरभाष : 040-27546636, 27546640, 27546658, फैक्स : 040-27546637  
# 6-6-8/32 & 395/E, Kavadiguda Main Road, Secunderabad - 500 080 (Telangana), Phone : 040-27546636, 27546640, 27546658, Telefax : 040-27546637  
Website : <http://www.powergridindia.com>

पावरग्रिड सदरन् इंटरकनेक्टर ट्रान्समिशन सिस्टम लिमिटेड

[पावर ग्रिड कारपोरेशन ऑफ इंडिया लिमिटेड की %100पूर्ण स्वामित्व वाली सहायक कंपनी]

POWERGRID Southern Interconnector Transmission System Limited

[A 100% wholly owned subsidiary of Power Grid Corporation of India Limited]

POWERGRID, SR1 HQ, D.no.6-6-8/32&395/E, Kavadiguda , Secunderabad-

500080, Telangana,

STD/EPABX: 040-27546636,27546658 फ़ैक्स:040-27546637

[Registered Office: B9, Qutab Institutional Area, Katwaria Sarai, New Delhi-110 016]

Ref No.:SRTS I /PSITSLS / CEO/Grievance/2023 - 0 - 694

Date:12-01-2023

To

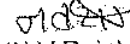
Shri Nimmala Rajasekhar  
S/O N Satyanarayana  
Peddapuram village , Veerullapadu mandal  
Andhrapradesh - 521181

Sub;- Representation/Grievance. of Sh Nimmala Rajasekhar to CMD , POWERGRID (ltr dtd 22.11.2022 and MOP (ltr dtd 27.11.2022) -- Reply reg

Kindly refer to your letters dtd 22.11.2022 to CMD POWERGRID and dtd 27.11.2022 to Honourable Minister for Power and N&RE, GOI . The same is examined w.r.t the records available and the reply is enclosed at Annexure I please.

Thanking you.

Yours faithfully  
For PSITSLS

  
(N.V.Raju)

CEO, PSITSLS

Sl.No.	Information	Reply
	<p><b>Ltr dtd 22.11.2022 to CMD, POWERGRID</b></p> <p>1, Nimmala Rajasekhar, S/o Nimmala Satyanarayana, R/o, Peddapuram Village, Veejulapadu Mandal, Krishna District, State of Andhra Pradesh. Bring to your kind notice that I have agricultural land situated at Kesireddy Palli Village, Errupalem Mandal, Khammam district vide RS Number:</p> <p>(1) 59-60/68-69/A/2 admeasuring Ac.2.20 Gts.,</p> <p>(2) 79/A/2 admeasuring Ac.3.10 Gts., total admeasuring Ac.5.30 Gts,</p> <p>The Tahsildar of Errupalem Mandal has issued passbook No. T26210220204, Khata No.507 for the above said agriculture land. I am cropping SUBABULLU in the land.</p> <p>The Power Grid Corporation of India Limited., Company destroyed Ac.2.90 Gts of SUBABULLU crop and land. The Central Government of India has not mentioned in the Gazette (Gazette No.S.0.2664(E) ORDER Date 03-08-2017), has not mentioned in the notice given to the Powergrid Corporation of India Ltd., the Khammam District Collector has not mentioned in the issued Gazette Notification G 1/3155/2017, dtd 31-01-2018 and has not specified anywhere in the revenue village to build a tower in my land. The Power Grid Corporation of India Ltd., has illegally built a power tower in my farm by damaging the crop of SUBABULLU and not even paying compensation for it. I am a poor farmer and living on agriculture.</p> <p>7,65,000 Volts of electric radiation flowing through the power tower and so my land is totally damaged. The electricity has caused us to lose crop for 6 years. Electricity continues to flow for 24 hours for another 100 years. The land is no more useful for cultivation of land. The Power Grid Corporation of India Limited shall be liable to pay compensation for 100 years for the cause of this loss. The loss of per year income is Rs.8,50,000/- (Rupees Eight Lakhs Fifty Thousand only) mentioned in the certificated issued by MRO Mandala</p>	<p>This issue has been comprehensively replied vide our ltrs dtd. 29.06.2022 (Enclosed for ready reference) and in various earlier correspondences to you.</p> <p>As explained there in compensation as per the existing provisions of relevant laws has already been paid to you like the other farmers in Khammam district of Telangana state and nothing more is Payable.</p>

*(Handwritten signature)*

<p>Tahsildar. The loss of income due to flow of electricity is as follows:</p> <p>For one year Rs.8,50,000/-</p> <p>For 100 years Rs.8,50,00,000 (Rupees Eight Crores Fifty Lakhs)</p> <p>When the power grid came into my land, they said they would pay 100 years of crop loss later they failed to obey the words. We are deceived by them. The Central Government of India (not mentioned in the Gazettee) came to our farm and caused heavy damage</p>	<p>It has already been replied in the above referred letter that the land mentioned is not adjacent and falls in a different state i.e., Andhrapradesh and dealt accordingly based on the G.O there in.</p>
<p>My land was totally damaged and the adjacent to my land was also damaged. His name s Kandula Bucheswara Rao. S/o. Venkata Subbaya, Khata No.460, Survey number 109/2, admeasuring Ac.07300 Gts., His village is Aitavaram Mandal, Nandigama. He was paid Rs. 29,78,913/- by the Power Grid Corporation Limited for damaging Ac.0.1800 Gts., for land lost.</p> <p>The Evidences of following bank Statement are as follows:-</p> <p>State Bank of India (SBI Branch Gollapudi) Vijayawada his bank SBI account number:- 10103386039, IFSC CODE: SBIN0005653 (used for RTGS and NEFT transactions) Date:- 25-4-2018 in total three CHEQUES the following CHEQUES have been paid by the Power Grid Corporation from HDFC BANK, VIJAYAWADA BRANCH.</p> <p>CHEQUE NUMBER 210536 amount of Rs. 9,92,971/- (Nine Lakh Ninety Two Thousand Nine Hundred Seventy One Rupees Date: 12-4-2018.</p> <p>CHEQUE NUMBER 210538 amount of Rs.9,92,971/- (Nine lakh ninety two thousand nine hundred seventy one rupees) and paid him the total amount of rupees in cheques of Rs.29,78,913/- twenty nine lakh seventy eight thousand nine hundred and thirteen rupees.</p> <p>To the owner of the land next to my land Buddi Subba Rao, Kesireddy Pally revenue, Yerrupalem Mandal, Khammam district, Telangana. To 5 cents damage cost: 12,00,000/- for one cent cost: 2,40,000/- paid by power grid and there is a bank statement that the money was paid.</p>	<p>It has been already replied in the above referred letter that the alleged payment of Rs 12 lakhs for tower no 0496(79/4) is not correct. As per our records a total amount of Rs 4,40,055/- only paid towards 0496(79/4) to Buddi Subba Rao which includes tower base.</p>

07/02/20

<p>We received the same loss as adjacent land. The loss of land value is Rs 4,83,33,140/- for Ac 2.90 Gats, the Krishna district collector mentioned in the Proceeding orders that more than 5 times of compensation to be given for loss of land. The total loss of land crop is Rs.8,50,00,000/-that s Rs.32,66,65,701/- to be compensated to me.</p>	<p>crops. The balance payment made was for the land belonging to him in a different location. The payment made for your location (tower no 495, 79/3) is Rs. 6,69,498/- which includes damages towards tower base, crop. Hence your allegation of more payment than made to you is not correct rather it is less as per the extent of damages.</p> <p>In your ltr dtd 27.11.2022 the area mentioned is 5 Guntas for Buddi Subba Rao land at 0496 which is contradicting 5 cents mentioned for the same land in your ltr dtd 22.11.2022.</p> <p>This is to inform that we treat public grievances with utmost care and importance. Repeated false allegations from your side are misleading and burdening our organization machinery for responding to your letters, even though the issue has been clarified to you many times.</p> <p>It has been already replied in the above referred letter that</p> <p>"As per our information, the matter is also sub-judice before the Hon'ble High Court of Telangana in W/P No.11177/2018.Hence, further actions will be taken up as per the directions of the Hon'ble court".</p>
<p>Total Loss 1 cent 2,40,000/-  2.90 cents damage 6,96,00,000/-  Total Land cost 27,84,00,000/-  4 times amount 8,50,00,000/-  Crop Los 100 years 36,34,00,000/- Cr.  <b>TOTAL AMOUNT</b></p> <p>Power State Grid Corporation of India in the State of Telangana illegally constructed the High Power Electric 765 Tower on 21-11-2017 without India</p>	<p>Further, it is to confirm that no land acquisition is involved for the land used for tower base and line corridor as per the provisions of The Electricity Act, Telegraph Act and the land remains with the land owner.</p> <p>The compensation for land utilized for the tower area and crops etc., has been paid in line with the provisions of relevant acts, orders of District Collector</p>



<p>Gazette order in my Land situated in Kesireddy Palli Village, Errupalem Zone, Khammam District, and Telangana State. The PGCIL has not paid the compensation. Therefore, we request you to do the justice in this matter at earliest.</p> <p>According to the Land Compensation (ACT), it is required to pay 4 times the compensation for land acquired in rural areas, so the total amount is Rs.36,34,00,000/-</p> <p>If you give us the we owe Telangana State High Court pending cases number WP:11177 year 2018: case will be withdrawn. If you do not give the money I want you to remove the power grid on our land.</p> <p>I want to give them the same amount of money they gave us next to our land 2.90 Damage and Craft Damage had value to come Rs.36,34,00,000/-So I let you know.</p> <p>Send money very soon sir otherwise my land was illegally entered without Government Gazette Power Grid notification so my land an craft are being damaged so I want Powergrid to remove them.</p> <p>I have been suffering from this problem.</p> <p>Livelihood for us Land sir lost like land today please through this letter I ask you to understand our suffering and do us Justice very soon Sir.</p>	<p>and the calculations of compensation indicated by you are not based on relevant acts, orders of Khammam District Collector where the land is available.</p>
<p><b>Ltr Dtd 27.11.2022 to Honble MOPand N&amp;RE, GOI</b></p> <p>I submit that I, Nimmala Rajasekhar, resident of Peddapuram Village Veerulapadu Mandal, Krishna District, State of Andhra Pradesh. I own and possess an extent of Ac.2.90 cts of land at Kesireddypally Village, Errupalem Mandal, Khammam District and the Khata No.507, Pass book No.T26210220204. The said land is falling in Sy Nos. 79/A/25.59-60/68-69 /A/2.</p> <p>It is submitted that, the Power Grid Corporation of India Ltd., did not follow the procedure properly before taking my land for erection of towers. When the office of Ministry of Power issued gazette notification No. S.0.2664(E), dated 03-08-2017, they did not mention my name and the land in the said notification. However, they forcibly entered into the land damaged Subabul Crop and erected the tower. When the towers are laid for public purpose, the powergrid corporation is bound to follow the procedure as laid down under telegraphic act. However, the Corporation erected towers in their own way causing</p>	<p>This issue has been comprehensively replied vide our ltr dtd. 29.06.2022 (Enclosed for ready reference) and in various earlier correspondences to you.</p> <p>Further details are also indicated in the paras above.</p>

immense loss and injury to me and my property. Atleast now they are not bent upon to pay the legitimate compensation/damage which I am entitled to. The Chief G.M, OF Power Grid Corporation,at Hyderabad in all has paid only a sum of Rs.6,69,498/- which is very low and not even as per the existing market value. Then,I enquired into the matter in depth and realized that the officials of the power grid corporation are playing fraud and mischief on innocent farmers.

On my enquiry I came to know the owner of adjacent lands Sri Buddi Subbarao who also lost land was paid heavily as compensation but the authorities are denying same to me. Sri BuddiSubba Rao who is the adjacent owner lost Ac.0.05 gts of land out of Ac.5.30 gts of land owned by him,he is an influenced person. The tower erected in his land is bearing No.0496.Whereas, the tower erected in my land is bearing No.0495.When both my land and the land of Buddisubbarao are situated in same village i.e. Kesireddy palli Village,I am also entitled to the same amount of compensation paid to Buddisubbarao , as my property also stand in the same village,same status etc., why I am say'ig same stand same status in his name also do not find the gazette publication. However, he was paid compensation of Rs.2,40,000/- per guntla. Therefore, for 5 guntas he was pad a sum of Rs.12,00,000/- Whereas, I lost total extent of Ac.2.90 cts as approved by the Power Grid Corporation and as the entire land became uncultivable after erecting the tower. Even if the place erected for tower and the overhead lines passing through my land is taken into consideration I am also entitled Compensation as the same paid to Sri BuddiSubbarao.That apart I am also entitled for the damaged crop,i.e. subabul.

Under these circumstances, I pray your authority to give suitable instructions to the Power Grid Corporation to pay compensation to me in line with the compensation already paid to BuddiSubbarao. It is relevant to mention I Was already paid Rs.6,69,498/- for loss of Ac.2.90 gts and the authorities are trying to justify I was paid appropriate compensation. Therefore, I pray your authority to direct the power grid corporation to pay compensation in tune with the compensation paid to my neighbour BuddiSubbarao.

Rc.C./4/2019,

Office of the Tahsildar,  
Veerullapadu, Dt. 26.04.2019

From

To

Sri P.Raja Kumar., B.Sc.,  
Tahsildar,  
Veerullapadu,

The Sub- Collector,  
Vijayawada.

Madam,

Sub : Power Grid – Vemagiri to Chilakaluri peta - High tension line passing through certain Villages of Veerullapadu Mandal – Basic Value details of 2016 and title report as per 1B and Adangal - Submitted - Reg

Ref : Phone Message received from Sub- Collector's Office Dt.26.04.2019

& &

I Invite kind attention to the reference cited, wherein a list of 61 ryoths covered by 9 Villages of Veerullapadu Mandal was communicated with a direction to confirm the basic value of 2016 and title of the land as per 1B and Adangal.

I submit herewith the list after getting verified by the VRO's with respect to title and rate as per information obtained from SRO, Kanchikacherla.

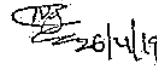
Yours Faithfully


 28/4/19

Tahsildar  
Veerullapadu Mandal

 29/6/19



 28/4/19

  
DEPUTY TAHSELDAR  
VEERULLAPADU.

ప్రమాచార హక్కు చట్టం 2005  
ప్రకారం జారీ చేయబడినది

Rc.C./4/2017,

Office of the Tahsildar,  
Veerullapadu, Dt. 27.04.2019

From

To

Sri P.Raja Kumar.,B.Sc.,  
Tahsildar,  
Veerullapadu,

The Sub- Collector,  
Vijayawada.

Madam,

Sub : Power Grid – Vernagiri to Chilakaluri peta - High tension line passing through 9 Villages of Veerullapadu Mandal – Basic Value details from 2016 to till date obtained from SRO, Kanchikacherla - Reg


Ref : This Office Lr No. Rc.C./4/2019 Dt.26.04.2019

& &

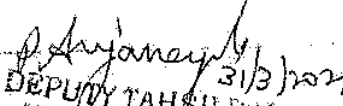
I invite kind attention to the reference cited, wherein a report was submitted with respect to title of 61 ryoths in whose land power grid in passing through Veerullapadu Mandal. In the meanwhile basic value particulars have been obtained from SRO, Kanchikacherla with respect 61 ryoths covered in 9 Villages. The details are furnished here under.

Period	Basic value obtained from SRO, Kanchikacherla
01.01.2016 to 31.07.2016	Rs 5,00,000 Per acre
01.08.2016 to 31.12.2016	Rs 5,50,000 Per acre
01.01.2017 to 31.07.2017	Rs 5,50,000 Per acre
01.08.2017 to 31.12.2017	Rs 6,50,000 Per acre
01.01.2018 to 31.07.2018	Rs 6,50,000 Per acre
01.08.2018 to 26.04.2019	Rs 6,80,000 Per acre

Yours Faithfully

  
Tahsildar  
Veerullapadu Mandal

Encl: Six Statements with SRO Signature

  
DEPUTY TAHSILDAR  
VEERULLAPADU.

ప్రకార హక్కు చట్టం 2005  
ప్రకారం జారీ చేయడమైనది//

# पावर ग्रिड कारपोरेशन ऑफ इंडिया लिमिटेड

(भारत सरकार का उद्यम)

## POWER GRID CORPORATION OF INDIA LIMITED

(A Government of India Enterprise)



Construction Area Office, D.No: 8-159H, Near, KVR College, Ramalingeswaranagar, Nandigama  
Andhra Pradesh - 521185 Phone No: 08678 - 277153 Email: psitsltw01.vc@gmail.com

Ref. No: SRTS-1/PSITSL/VMG-CPT/NG.COMP:2019

Date: 08.08.2019

To  
Tahasildar,  
Veerullapadu Mandal  
Veerullapadu  
Krishna Dist

Respected Sir

Sub: Construction of "Vemagiri - Chilakaluripeta 765kV D/C Overhead Transmission Line" for "Strengthening of Transmission System Beyond Vemagiri"- Ownership assessment for compensation assessment- Reg.

We are executing the construction works of 765kV Vemagiri-Chilakaluripet DC transmission line for which Govt. of India vide their letter No: 52/11(REC)/2015-PSP&PA-II/167-168 Dated 15.09.2015 accorded prior approval under Section 68(1) of Electricity Act, 2003 under "Beyond Vemagiri transmission System to facilitate bulk transmission of power to Southern Grid.

The above said Transmission Line on its enroute traverses through the revenue villages of Veerullapadu Mandal of Krishna District Land compensation to the tower base is being paid to the effected land owners as per the District Collector order dtd 01.04.2017.

Accordingly, the details of the land owners identified in respect of the tower locations in the respective revenue villages of Veerullapadu Mandal is given in the enclosed annexure along with survey/patta no.

In view of the above submissions, we request your good offices to verify and certify the ownership of the land owners as given in the enclosed annexure to enable us to disburse the compensation. Soliciting your kind support in this regard.

Thanking you sir,

Encl:A/a

Yours faithfully,  
for POWERGRID,

( P C S Reddy)

DGM

*P. Srinivas*  
DEPUTY TAHSILDAR  
VEERULLAPADU.

సహచర హక్కు చట్టం 2005  
ప్రకారం జారీ చేయబడ్డాయి

**765KV Vemagiri-Chilakaluripeta DC Line  
OWNERSHIP CERTIFICATION-VEERULAPADU MANDAL**

Sl No:	Name of The Land Owner	S/o, W/O	Loc No	Type of Tower	Type of FDN	Revenue Village	R.S.No:	Tower area from outer to outer in CENTS
1	Pasupuleti Veera Ragavajah	Venkateswararao	79/6	DA+0	WBC-Dry	Jayanti	270/1B	15.1550
2	Punnavalli Satyanarayana	Sriramulu	79/6	DA+0	WBC-Dry	Jayanti	270-3A1	1.0684
3	Bazaru Venkateswara Rao	Rangalah	79/7	DA+0	WBC-Dry	Jayanti	268/1	16.2234
4	Yerra Sita Ratnam	Srinuvasa Rao	79/8	DA+0	WBC-Dry	Jayanti	562/2	16.2234
5	Chalapati Rao Avula	Lakshmalah	79/9	DA+0	WBC-Dry	Peddapuram	84-2	16.2234
6	Yadala Venkateswarlu	Adinarayana	79/10	DA+0	WBC-Dry	Peddapuram	76-2C2	16.2234
7	Vuyyuru Sujatha	Narasimha Reddy	79/11	DA+0	WBC-Dry	Peddapuram	74/1C	9.8880
8	Bojja Venkata Narasimma	Venkata Narasalah	79/11	DA+0	WBC-Dry	Peddapuram	67-4	6.3354
9	Koteru Venkata reddy	Veera Reddy	79/12	DA+9	WBC-Dry	Peddapuram	47-1	3.0100
10	Koteru Satyanarayana reddy	Veera Reddy	79/12	DA+9	WBC-Dry	Peddapuram	47-2A	1.5400
11	Bojja Srinuvasa Rao	Venkateswararao	79/12	DA+9	WBC-Dry	Peddapuram	46-2	15.0100
12	Mallela Rosamma	Venkata Appa Rao	79/12	DA+9	WBC-Dry	Peddapuram	46-3	0.9500
13	Buddi Subba Rao	Nageswara rao	80/0	DD+25	WBC-Dry	Peddapuram	42	50.6662
14	Koteru Lavanya Reddy	Tirupati reddy	81/0	DD+18	WBC-Dry	Peddapuram	41/2C	31.1600
15	Koteru Ratna Reddy	Tirupati reddy	81/0	DD+18	WBC-Dry	Peddapuram	41-2	10.4010
16	Yadiapalli Venkata Koteswar rao	Venkateswararao	81/1	DA+0	WBC-Dry	Peddapuram	39-1B	16.2234
17	Yadiapalli Eswaranamma	Narasimha rao	81/2	DC+0	DFR	Alluru	13-1	22.8190
18	Kota Nageswara rao	Venkateswararao	81/3	DA+0	WBC-Dry	Chattanavaram	4-1A1	1.3600
19	Kota Kondala Rao	Satyanarayana	81/3	DA+0	WBC-Dry	Chattanavaram	4-1B3	12.1300

*[Signature]*

హస్తాంతర హక్కు చట్టం 2005  
కే. ప్రకాశం జూరీ చేయడమైనది

*[Signature]*  
TAHSILDAR  
VEERULAPADU

*[Signature]*  
DEPUTY TAHSILDAR  
VEERULAPADU

COMPENSATION CALCULATIONS FOR TOWER BASE AREA -VEERULAPADU MANDAL

Sl No:	Name of The Land Owner	Loc No	Type of Tower	Type of FDN	Work Stage	Revenue Village	Mandal	R.S No:	Tower area from outer to outer in Cents	Basic value per acre	Land value	Compensation with land value	Compensation per DC order @Rs128000/- Per 12cents	Remarks
1	Pesupuleti Veera Ranganath	79/6	DA+0	WBC-Dry	Erection Compl.	Jayanti	Veerulapadu	270/18	15.61	550000	2200000	343120	166507	
2	Punnavalli Satyanarayana	79/6	DA+0	WBC-Dry	Erection Compl.	Jayanti	Veerulapadu	270-3A1	0.62	550000	2200000	13540	6613	
3	Bazaru Venkateswara Rao	79/7	DA+0	WBC-Dry	Erection Compl.	Jayanti	Veerulapadu	268/1	16.22	550000	2200000	356840	173013	
4	Yerra Sita Ratnam	79/8	DA+0	WBC-Dry	Erection Compl.	Jayanti	Veerulapadu	562/2	16.22	550000	2200000	356840	173013	
5	Chalapathi Rao Avula	79/9	DA+0	WBC-Dry	Erection Compl.	Peddapuram	Veerulapadu	84-2	16.22	550000	2200000	356840	173013	
6	Yadla Venkateswarlu	79/10	DA+0	WBC-Dry	Erection Compl.	Peddapuram	Veerulapadu	76-2C2	16.22	550000	2200000	356840	173013	
7	Vijayuru Sujatha	79/11	DA+0	WBC-Dry	Erection Compl.	Peddapuram	Veerulapadu	74/1C	9.36	550000	2200000	205920	99840	
8	Bojja Venkata Narasanna	79/11	DA+0	WBC-Dry	Erection Compl.	Peddapuram	Veerulapadu	67-4	6.87	550000	2200000	151140	73280	
9	Koteru Venkata reddy	79/12	DA+9	WBC-Dry	Erection Compl.	Peddapuram	Veerulapadu	47-1	3.01	550000	2200000	66220	32107	
10	Koteru Satyanarayana reddy	79/12	DA+9	WBC-Dry	Erection Compl.	Peddapuram	Veerulapadu	47-2A	1.54	550000	2200000	33880	16427	
11	Bojja Srinivasa Rao	79/12	DA+9	WBC-Dry	Erection Compl.	Peddapuram	Veerulapadu	46-2	15.00	550000	2200000	330000	160000	
12	Mallela Rosamma	80/0	DA+9	WBC-Dry	Erection Compl.	Peddapuram	Veerulapadu	46-3	0.95	550000	2200000	25900	10133	
13	Buddi Subba Rao	81/0	DA+25	WBC-Dry	Found. Comp.	Peddapuram	Veerulapadu	42	50.67	550000	2200000	1114740	540480	
14	Koteru Lavanga Reddy	81/0	DA+18	WBC-Dry	Erection Compl.	Peddapuram	Veerulapadu	41/2C	31.16	550000	2200000	685520	332373	
15	Koteru Ratna Reddy	81/0	DA+18	WBC-Dry	Erection Compl.	Peddapuram	Veerulapadu	41-2	10.40	550000	2200000	728800	110933	
16	Yadlapalli Venkata Koteswarao	81/1	DA+0	WBC-Dry	Erection Compl.	Peddapuram	Veerulapadu	39-1B	16.22	550000	2200000	356840	173013	
17	Yadlapalli Eswaramma	81/2	DA+0	DA+0	Erection Compl.	Alluru	Veerulapadu	13-1	22.82	550000	2200000	500040	243413	Yadlapalli Narasimharao Died
18	Kota Nageswara rao	81/3	DA+0	WBC-Dry	Erection Compl.	Chattanavaram	Veerulapadu	4-1A1	1.07	550000	2200000	23540	11413	
19	Kota Kondala Rao	81/3	DA+0	WBC-Dry	Erection Compl.	Chattanavaram	Veerulapadu	4-1B3	13.73	550000	2200000	300060	146453	
20	Maddireti Hanumantha rao	81/3	DA+0	WBC-Dry	Erection Compl.	Chattanavaram	Veerulapadu	2/1A,2/1C	1.42	550000	2200000	31240	15147	
21	Belamkonda Madhusudhana Rao	81/4	DA+0	PS	Erection Compl.	Chattanavaram	Veerulapadu	16-5A	7.85	550000	2200000	172700	83733	
22	Kommireti Venkatasathi Rao	81/4	DA+0	PS	Erection Compl.	Chattanavaram	Veerulapadu	16-6A	8.37	550000	2200000	181140	89280	
23	Guduru Narasimha rao	82/0	DA+0	WBC-Dry	Erection Compl.	Chattanavaram	Veerulapadu	19/1C1	31.34	550000	2200000	689480	334293	
24	Kota Bhaskar rao	82/0	DA+6	WBC-Dry	Erection Compl.	Chattanavaram	Veerulapadu	19-1A1	1.90	550000	2200000	41800	20267	
25	Kota Rajakumari	83/0	DA+6	WBC-Dry	Erection Compl.	Choutanipalli	Veerulapadu	20-1A	9.56	550000	2200000	210320	101973	
26	Kota jidhanna	83/0	DA+6	WBC-Dry	Erection Compl.	Choutanipalli	Veerulapadu	20-1B	23.69	550000	2200000	269400	252693	
27	Yadlapalli Subba Rao	83/1	DA+3	WBC-Dry	Erection Compl.	Chattanavaram	Veerulapadu	29-2A	12.20	550000	2200000	521180	130133	
28	gurjula Rama Rao	83/1	DA+3	WBC-Dry	Erection Compl.	Chattanavaram	Veerulapadu	21-3A	5.52	550000	2200000	121440	58880	
29	Butusupati Jayaraju	83/2	DA+0	DA+0	Erection Compl.	Choutanipalli	Veerulapadu	175	14.49	550000	2200000	349360	154560	
30	Girulupalli Rina mohana Rao	83/3	DA+3	DA+3	Erection Compl.	Choutanipalli	Veerulapadu	177	15.88	550000	2200000	349360	159387	
31	Nanduru Sangeta Rao	83/4	DA+0	PS	Erection Compl.	Konatalapalli	Veerulapadu	334-1	16.22	550000	2200000	356840	173013	
32	Matturi Raniga Rao	83/5	DA+0	WBC-Wet	Erection Compl.	Konatalapalli	Veerulapadu	328	17.13	550000	2200000	376680	182720	
33	Girulupalli Chirina Bhadrachali	83/6	DA+6	WBC-Wet	Erection Compl.	Konatalapalli	Veerulapadu	323/6	20.50	550000	2200000	451000	218667	
34	Gopireddy Srinivas	83/8	DA+3	WBC-Dry	Erection Compl.	Veilanki	Veerulapadu	4/2A,2B,2C	17.72	550000	2200000	359840	189013	
35	Kallikonda Sambasiva rao	83/9	DA+0	WBC-Dry	Erection Compl.	Veilanki	Veerulapadu	70/1	16.22	550000	2200000	356840	173013	
36	Nanduru Sangalah	83/10	DA+0	WBC-Dry	Erection Compl.	Veilanki	Veerulapadu	66/3B,166/	16.22	550000	2200000	356840	173013	
37	Talapurreddy Narendar Reddy	83/11	DA+0	WBC-Dry	Erection Compl.	Veilanki	Veerulapadu	45/5	11.31	550000	2200000	248820	120640	
38	Parthakota Venkata Reddy	83/11	DA+0	WBC-Dry	Erection Compl.	Veilanki	Veerulapadu	44/2B	11.31	550000	2200000	248820	120640	Sold to Kari Narasimha Pusappa
39	Sedam Sreenivasa Reddy	83/12	DA+0	WBC-Dry	Yet to start	Veilanki	Veerulapadu	42/2A	16.22	550000	2200000	356840	173013	
40	Talapurudu Venkateswara Rao	83/13	DA+0	WBC-Dry	Yet to start	Veilanki	Veerulapadu	173/3	16.22	550000	2200000	356840	173013	

  
 DEPUTY TAHSIDAR  
 VEERULAPADU  
 2005  
 జనవరి 2005  
 జనవరి 2005

Sl. No.	Name of The Land Owner	Loc No	Type of Tower	Type of FGN	Work Stage	Revenue Village	Mandal	R.S. No.	Tower area from outer to outer in Cents	Basic value per acre	Land value	Compensation with land value	Compensation as per DC order @RS128000/- per 12 cents	Remarks
41	Nemalapuri Prasada Rao	83/14	DA+0	WBC-Dry	Yet to start	Vellaniki	Veerulapadu	194/3A	16.22	550000	2200000	356840	173013	
42	Nemalapuri Vijayakumar	83/15	DA+3	WBC-Dry	Yet to start	Vellaniki	Veerulapadu	189/3	17.72	550000	2200000	389840	189013	
43	Salem Sundharani	83/16	DA+0	WBC-Dry	Yet to start	Vellaniki	Veerulapadu	208/1A	5.41	550000	2200000	119020	57707	
44	Aukadoddi Sambash	83/16	DA+0	WBC-Dry	Yet to start	Vellaniki	Veerulapadu	208/1B	5.41	550000	2200000	119020	57707	
45	Venireddy Satyanarayana Reddy	84/0	DC+0	WBC-Dry	Yet to start	Vellaniki	Veerulapadu	219/4A	11.71	550000	2200000	257620	124907	
46	Talapurdi Venkateswara Rao	84/0	DC+0	WBC-Dry	Yet to start	Vellaniki	Veerulapadu	48/4A	8.05	550000	2200000	177100	85867	
47	Talapurdi Ananthlalashmi	84/0	DC+0	WBC-Dry	Yet to start	Vellaniki	Veerulapadu	219/3	2.67	550000	2200000	67540	32747	
48	Oulireddy Nagarreddy	84/0	DC+0	WBC-Dry	Yet to start	Vellaniki	Veerulapadu	219/3	2.67	550000	2200000	67540	32747	
49	Venireddy Venkateswara Rao	84/1	DA+3	WBC-Dry	Yet to start	Vellaniki	Veerulapadu	228/3	5.51	550000	2200000	121220	58773	
50	Vanaparani Nagalingaswari	84/1	DA+3	WBC-Dry	Yet to start	Vellaniki	Veerulapadu	230/12C	6.67	550000	2200000	146740	71147	
51	Manidapu Venkata Rama Krishna	84/2	DA+0	WBC-Wet	Erection Compl.	Vellaniki	Veerulapadu	234/2A	7.11	550000	2200000	156420	75840	
52	Kondena Bharu Prasad	84/2	DA+0	WBC-Wet	Erection Compl.	Vellaniki	Veerulapadu	234/3B4	3.40	550000	2200000	74800	36267	
53	Kondena Krishna Prasad	84/2	DA+0	WBC-Wet	Erection Compl.	Vellaniki	Veerulapadu	234/3B2	6.51	550000	2200000	145420	70507	
54	Mannepalli Prasanna	84/4	DA+0	WBC-Dry	Erection Compl.	Tadigummi	Veerulapadu	11-1C	9.17	550000	2200000	201740	97813	
55	Kapa Satyanarayana	84/4	DA+0	WBC-Dry	Erection Compl.	Tadigummi	Veerulapadu	11-4C	7.05	550000	2200000	155100	75200	As per Adangal this Farmer belongs to 11-4A not 11-4C
56	Kilaru Sivarama Krishna	84/5	DA+0	WBC-Wet	Erection Compl.	Tadigummi	Veerulapadu	7-A	16.45	550000	2200000	361900	175467	
57	Buggineni Jyothi	84/5	DA+0	WBC-Wet	Erection Compl.	Tadigummi	Veerulapadu	7-B	0.68	550000	2200000	1980	7253	
58	Nayudu Kiranti Devi	84/5	DA+0	PS	Found Comp.	mandaluru	Veerulapadu	12-8	16.22	550000	2200000	356840	173013	
59	Poonuru Uttama Reddy	84/7	DA+0	WBC-Dry	Yet to start	mandaluru	Veerulapadu	8-1	16.22	550000	2200000	356840	173013	
60	Kapa Rama seeethamma	84/8	DA+0	WBC-Dry	Found Comp.	mandaluru	Veerulapadu	25-2	16.22	550000	2200000	356840	173013	
61	Chandra Venu Gopal Rao	84/9	DB+0	Sandy	Yet to start	mandaluru	Veerulapadu	28-3	21.01	550000	2200000	462220	224107	This Survey number belongs to Endment department (Gayinda swamy temple)
Total									16671160		8082889			

*P. Subbarao*  
 DEPUTY TANKSILVAR  
 VEERULAPADU

అధికారి వారికి పట్టం 2000  
 ప్రకారం జారీ చేయబడుతుంది

*[Signature]*  
 Tahsildar  
 Veerulapadu Mandal



Veerulapadu Mandal Revenue Water Compensation - Veerulapadu Mandal

Sl. No.	Name of the Land Owner	S/O, W/O	Plot No.	Traverse	Type of Farm	Revenue Wages	A.S.No.	Water Area in acres in the year 1955	Compensation as per 1955	Total Compensation	Interest	Balance	Bank Account No.	IFSC Code
1	22000000	22000000	333116	54237	357	3842	17152	3146178.50	CBIN0320883					
2	22000000	22000000	22000000	22000000	22000000	22000000	22000000	22000000	22000000					
3	22000000	22000000	22000000	22000000	22000000	22000000	22000000	22000000	22000000					
4	22000000	22000000	22000000	22000000	22000000	22000000	22000000	22000000	22000000					
5	22000000	22000000	22000000	22000000	22000000	22000000	22000000	22000000	22000000					
6	22000000	22000000	22000000	22000000	22000000	22000000	22000000	22000000	22000000					
7	22000000	22000000	22000000	22000000	22000000	22000000	22000000	22000000	22000000					
8	22000000	22000000	22000000	22000000	22000000	22000000	22000000	22000000	22000000					
9	22000000	22000000	22000000	22000000	22000000	22000000	22000000	22000000	22000000					
10	22000000	22000000	22000000	22000000	22000000	22000000	22000000	22000000	22000000					
11	22000000	22000000	22000000	22000000	22000000	22000000	22000000	22000000	22000000					
12	22000000	22000000	22000000	22000000	22000000	22000000	22000000	22000000	22000000					
13	22000000	22000000	22000000	22000000	22000000	22000000	22000000	22000000	22000000					
14	22000000	22000000	22000000	22000000	22000000	22000000	22000000	22000000	22000000					
15	22000000	22000000	22000000	22000000	22000000	22000000	22000000	22000000	22000000					
16	22000000	22000000	22000000	22000000	22000000	22000000	22000000	22000000	22000000					
17	22000000	22000000	22000000	22000000	22000000	22000000	22000000	22000000	22000000					
18	22000000	22000000	22000000	22000000	22000000	22000000	22000000	22000000	22000000					
19	22000000	22000000	22000000	22000000	22000000	22000000	22000000	22000000	22000000					
20	22000000	22000000	22000000	22000000	22000000	22000000	22000000	22000000	22000000					
21	22000000	22000000	22000000	22000000	22000000	22000000	22000000	22000000	22000000					
22	22000000	22000000	22000000	22000000	22000000	22000000	22000000	22000000	22000000					
23	22000000	22000000	22000000	22000000	22000000	22000000	22000000	22000000	22000000					
24	22000000	22000000	22000000	22000000	22000000	22000000	22000000	22000000	22000000					
25	22000000	22000000	22000000	22000000	22000000	22000000	22000000	22000000	22000000					
26	22000000	22000000	22000000	22000000	22000000	22000000	22000000	22000000	22000000					
27	22000000	22000000	22000000	22000000	22000000	22000000	22000000	22000000	22000000					
28	22000000	22000000	22000000	22000000	22000000	22000000	22000000	22000000	22000000					
29	22000000	22000000	22000000	22000000	22000000	22000000	22000000	22000000	22000000					
30	22000000	22000000	22000000	22000000	22000000	22000000	22000000	22000000	22000000					
31	22000000	22000000	22000000	22000000	22000000	22000000	22000000	22000000	22000000					
32	22000000	22000000	22000000	22000000	22000000	22000000	22000000	22000000	22000000					
33	22000000	22000000	22000000	22000000	22000000	22000000	22000000	22000000	22000000					
34	22000000	22000000	22000000	22000000	22000000	22000000	22000000	22000000	22000000					
35	22000000	22000000	22000000	22000000	22000000	22000000	22000000	22000000	22000000					
36	22000000	22000000	22000000	22000000	22000000	22000000	22000000	22000000	22000000					
37	22000000	22000000	22000000	22000000	22000000	22000000	22000000	22000000	22000000					
38	22000000	22000000	22000000	22000000	22000000	22000000	22000000	22000000	22000000					
39	22000000	22000000	22000000	22000000	22000000	22000000	22000000	22000000	22000000					
40	22000000	22000000	22000000	22000000	22000000	22000000	22000000	22000000	22000000					
41	22000000	22000000	22000000	22000000	22000000	22000000	22000000	22000000	22000000					

*Handwritten signature and text:*  
 Veerulapadu Mandal  
 TAHSILDAR  
 Veerulapadu Mandal  
 Krishna District

*Handwritten text:*  
 07-07-2015  
 2015070701

*Handwritten signature and text:*  
 TAHSILDAR  
 Veerulapadu Mandal  
 Krishna District

*Handwritten text:*  
 07-07-2015  
 2015070701



**765 HV D/C VEMAGRI - CHILAKALURPETA TRANSMISSION LINE  
CORRIDOR COMPENSATION -VEERULLABADU MANDAL-PEDDAPURAM VILLAGE  
PAYMENT ADVICE CERTIFICATE-C03**

Sl. No	Tower Loc. No.	Notice No. & Date	Name of The Owner & Address SISI	Patta/ Survey No.	Plot Number	Corridor Area in Meters	Corridor Area in Acre	Compun. @Rs25 lacs per acre	Compun. @Rs108667/- per acre payable by POWERGRID	Bal. Payble by Revenue Dept.	Adhar No	Bank A/c no.	IFSC code
1	79/8 - 79/9	3014 & 10/08/19	Mandakapu Venkateswara Rao S/o Rajarajiah Vill - Peddapuram, Mandal - Veerullapadu, Dist - Krishna Ph: 8978232063	89/1 of 249	28	976	0.23	57205	24407	32798	442125508833	063722010000324	APBL0006037
2	79/8 - 79/9	3271 & 08/08/19	Avula Venkateswara Rao S/o Laxman Vill - Peddapuram, Mandal - Veerullapadu, Dist - Krishna Ph: 9676067702	89/5A of 742	30	4488	1.10	276017	117763	158254	851644666279	2309465000	CRIN0282084
3	79/8-79/9-79/10	3272 & 08/08/19	Avula Chalappati Rao S/o Laxman Vill - Peddapuram, Mandal - Veerullapadu, Dist - Krishna Ph: 8008192444	89/5A & 84/2 of 279	32, 33	5796	1.43	358056	152765	205291	442864820496	23094662746	CRIN0282084
4	79/9 - 79/10	3136 & 09/08/19	Nagavaraipu Venkateswara Rao S/o Gangalah Vill - Peddapuram, Mandal - Veerullapadu, Dist - Krishna Ph: 7036247041	83-58 of 760	34	134	0.03	8278	3532	4746	920837164770	063722010000239	APBL0006037
5	79/9 - 79/10	3138 & 09/08/19	Korrumu Narasimha Rao S/o Munnaya Vill - Peddapuram, Mandal - Veerullapadu, Dist - Krishna Ph: 9963317845	83-58 of 679	35	1493	0.37	92232	39351	52881	532561901846	35056522	IDIB0558001
6	79/9 - 79/10	3282 & 08/08/19	Pasupuleti Rama Rao S/o Theenabhai Vill - Peddapuram, Mandal - Veerullapadu, Dist - Krishna Ph: 9666245072	83/1, 83/7 of 456	36, 39	821	0.20	50718	21639	29079	896364891899	3478187361	CRIN0282084
7	79/9 - 79/10	3138 & 08/08/19	Sivadasu Juana Narasimha Rao S/o Narasimha Vill - Peddapuram, Mandal - Veerullapadu, Dist - Krishna Ph: 9704415046	83-2 of 63	37	3948	0.98	248933	104057	139836	562639522970	063722010000239	APBL0006037
8	79/9 - 79/10	3131 & 08/08/19	Nagavarama Sivanti S/o Kalyanidul Vill - Peddapuram, Mandal - Veerullapadu, Dist - Krishna Ph: 8500772250	80/3B, 80/3A, 80/4 of 481	40, 43A	2888	0.71	178410	76119	102292	323655778191	0637220100001308	APBL0006037
9	79/9 - 79/10	3126 & 08/08/19	Siddamsetti Narayana S/o Brahma Naidu Vill - Peddapuram, Mandal - Veerullapadu, Dist - Krishna Ph: 9701004783	81 of 464	41	2745	0.68	169576	72350	97226	405454057872	3152950876	CRIN0282084
10	79/9 - 79/10	3297 & 09/08/19	Minnarala Govindamma S/o Venkateswara Rao Vill - Peddapuram, Mandal - Veerullapadu, Dist - Krishna Ph: 9006800853	77/2B of 108	42	47	0.01	2903	1239	1666	771863805728	3284251419	CRIN0282084
11	79/9 - 79/10	3140 & 09/08/19	Chagavara Venkataswamma W/o Satyanarayana Vill - Peddapuram, Mandal - Veerullapadu, Dist - Krishna Ph: 8500772250	80-3A of 460	43	445	0.11	27491	11729	15742	787387561693	3652168392	CRIN0282084
12	79/9 - 79/10	3139 & 09/08/19	Nagavara Krishnaiah S/o Chitra Nagalah Vill - Peddapuram, Mandal - Veerullapadu, Dist - Krishna Ph: 9573827232	76/1 of 547	45	2076	0.66	105314	70531	94782	279697408380	063722010000314	APBL0006037
13	79/9 - 79/10	3135 & 09/08/19	Nagavara Padma Venkateswara S/o Chitra Nagalah Vill - Peddapuram, Mandal - Veerullapadu, Dist - Krishna Ph: 9573827232	76/1 of 546	46	1272	0.31	78380	33526	45054	861179986787	063722010000269	APBL0006037

*Handwritten signatures and notes:*  
 1. *Signature: [Illegible]*  
 2. *Signature: [Illegible]*  
 3. *Signature: [Illegible]*  
 4. *Signature: [Illegible]*  
 5. *Signature: [Illegible]*  
 6. *Signature: [Illegible]*  
 7. *Signature: [Illegible]*  
 8. *Signature: [Illegible]*  
 9. *Signature: [Illegible]*  
 10. *Signature: [Illegible]*  
 11. *Signature: [Illegible]*  
 12. *Signature: [Illegible]*  
 13. *Signature: [Illegible]*